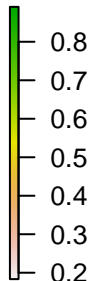
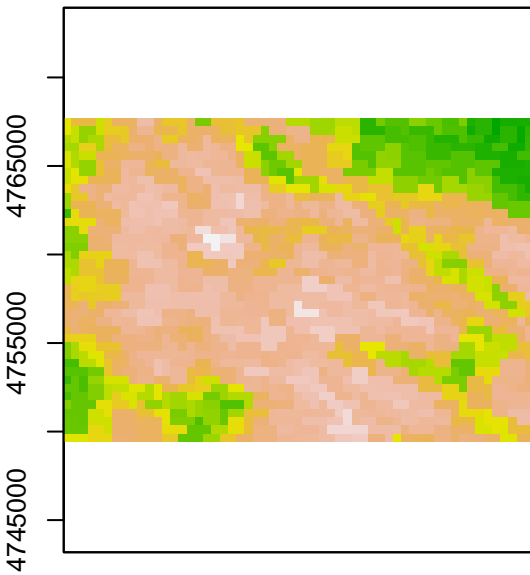
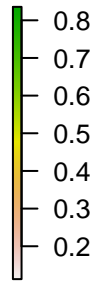
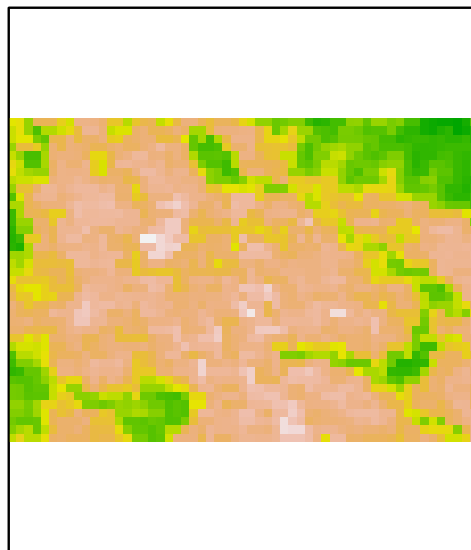


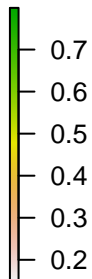
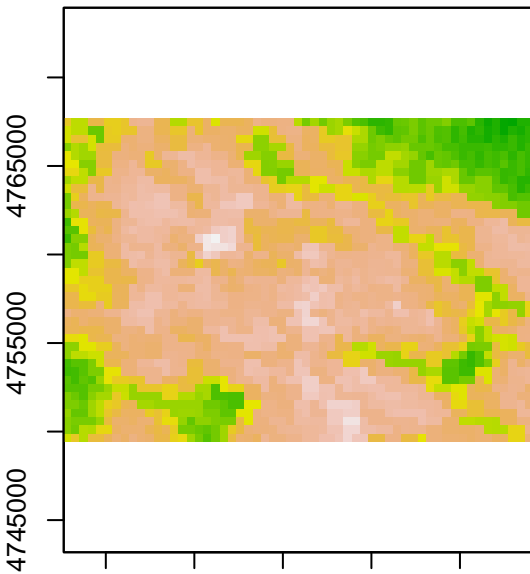
MODIS_Grid_500m_2D_sur_refl_b02_1.1



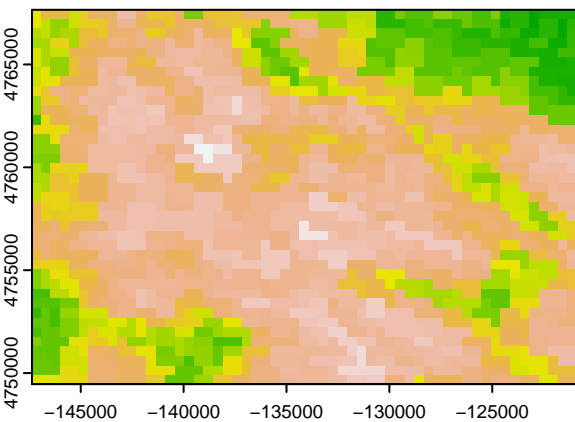
MODIS_Grid_500m_2D_sur_refl_b02_1.2



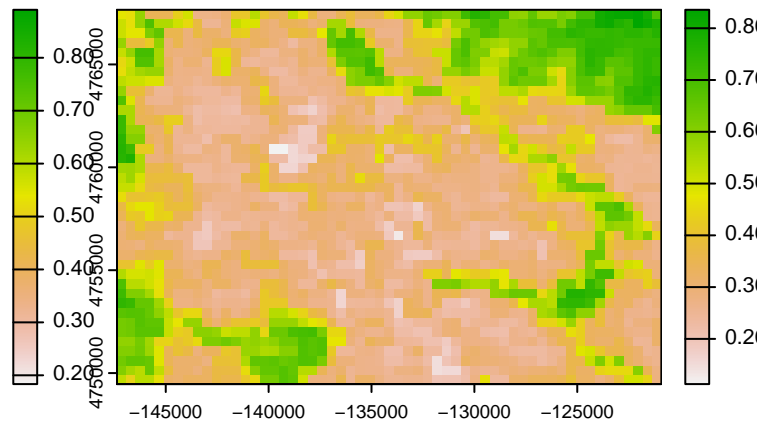
MODIS_Grid_500m_2D_sur_refl_b02_1.3



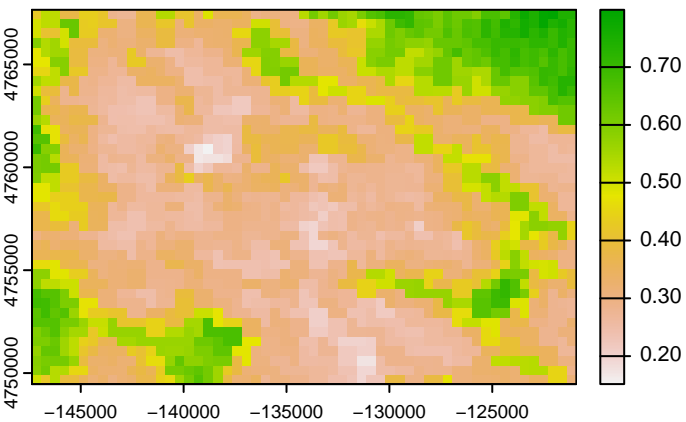
MODIS_Grid_500m_2D_sur_refl_b02_1




MODIS_Grid_500m_2D_sur_refl_b02_1




MODIS_Grid_500m_2D_sur_refl_b02_1





MODIS_Grid_500m_2D_sur_refl_b02_1.1



MODIS_Grid_500m_2D_sur_refl_b02_1.2



MODIS_Grid_500m_2D_sur_refl_b02_1.3



0.2

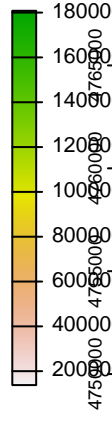
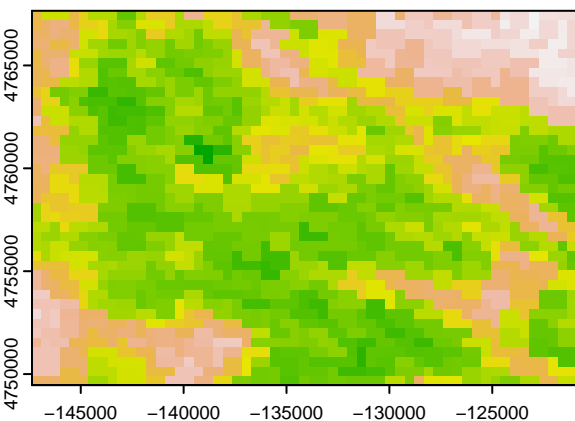
0.4

0.6

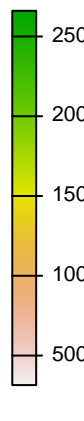
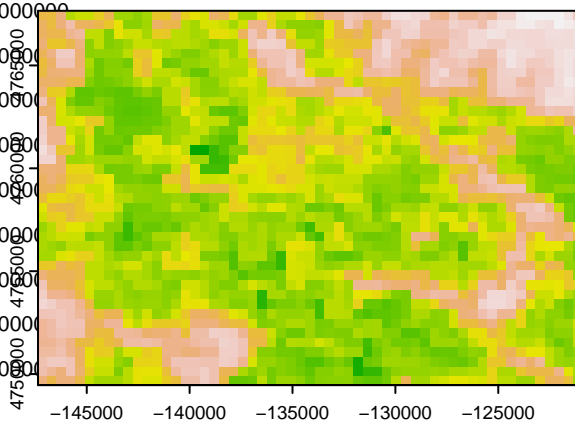
0.8

MODIS_Grid_500m_2D_sur_refl_b02_1.1

MODIS_Grid_500m_2D_sur_refl_b01_1



MODIS_Grid_500m_2D_sur_refl_b01_1



MODIS_Grid_500m_2D_sur_refl_b01_1

