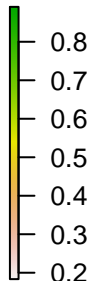
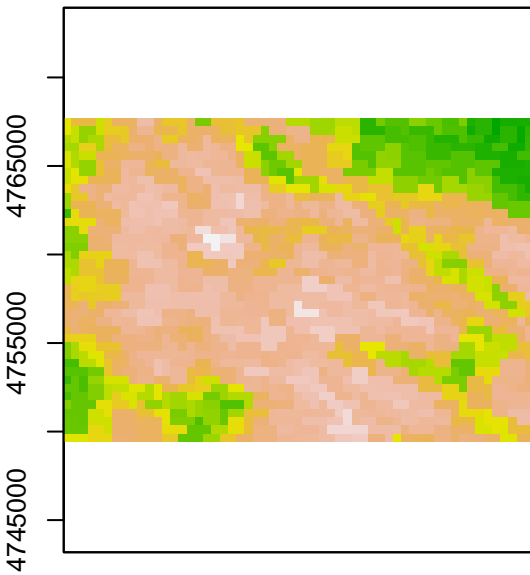
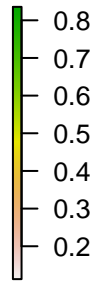
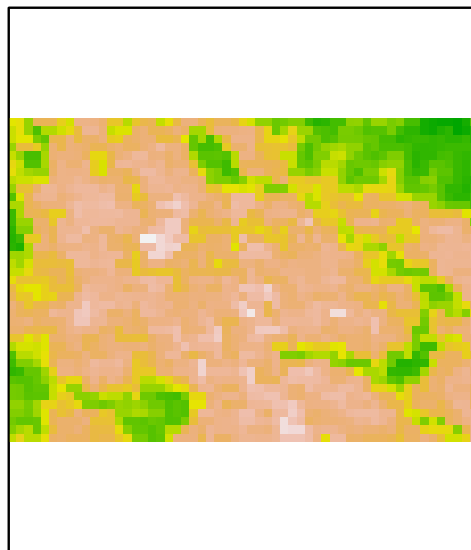


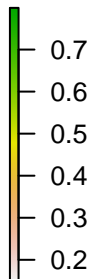
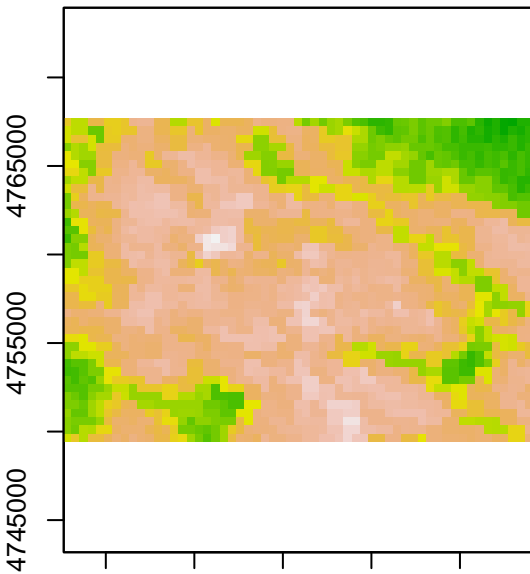
MODIS\_Grid\_500m\_2D\_sur\_refl\_b02\_1.1



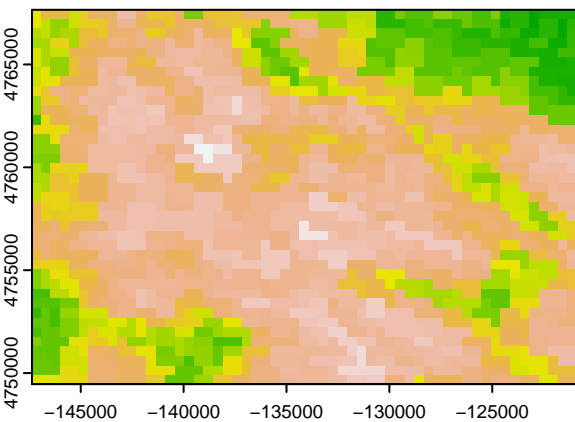
MODIS\_Grid\_500m\_2D\_sur\_refl\_b02\_1.2



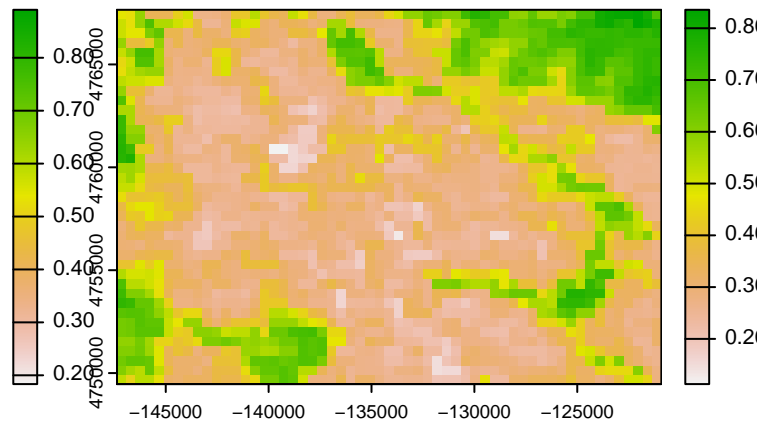
MODIS\_Grid\_500m\_2D\_sur\_refl\_b02\_1.3



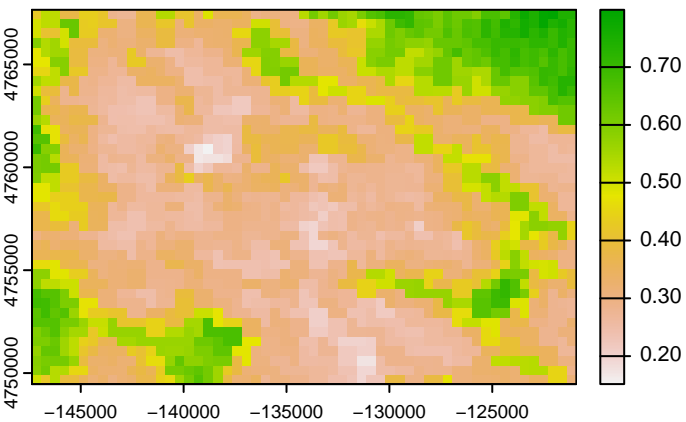
MODIS\_Grid\_500m\_2D\_sur\_refl\_b02\_1




MODIS\_Grid\_500m\_2D\_sur\_refl\_b02\_1




MODIS\_Grid\_500m\_2D\_sur\_refl\_b02\_1




**MODIS\_Grid\_500m\_2D\_sur\_refl\_b02\_1.1**



**MODIS\_Grid\_500m\_2D\_sur\_refl\_b02\_1.2**



**MODIS\_Grid\_500m\_2D\_sur\_refl\_b02\_1.3**



0.2

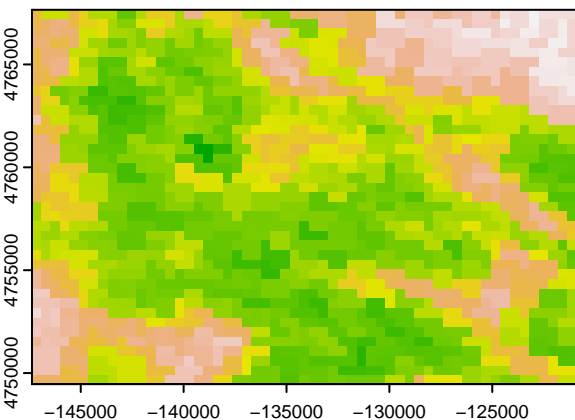
0.4

0.6

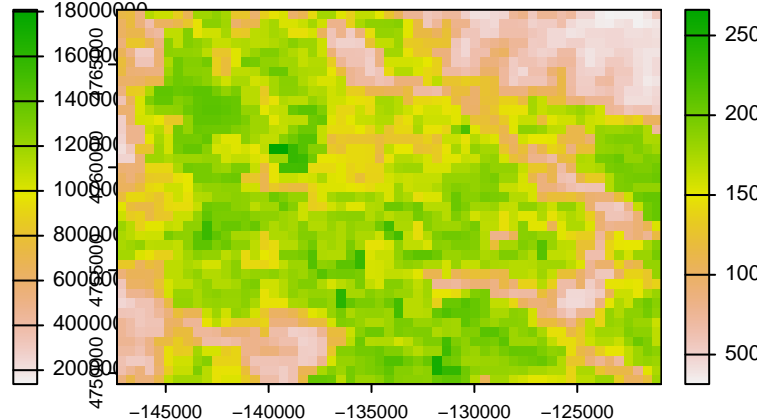
0.8

MODIS\_Grid\_500m\_2D\_sur\_refl\_b02\_1.1

MODIS\_Grid\_500m\_2D\_sur\_refl\_b01\_1



MODIS\_Grid\_500m\_2D\_sur\_refl\_b01\_1



MODIS\_Grid\_500m\_2D\_sur\_refl\_b01\_1

