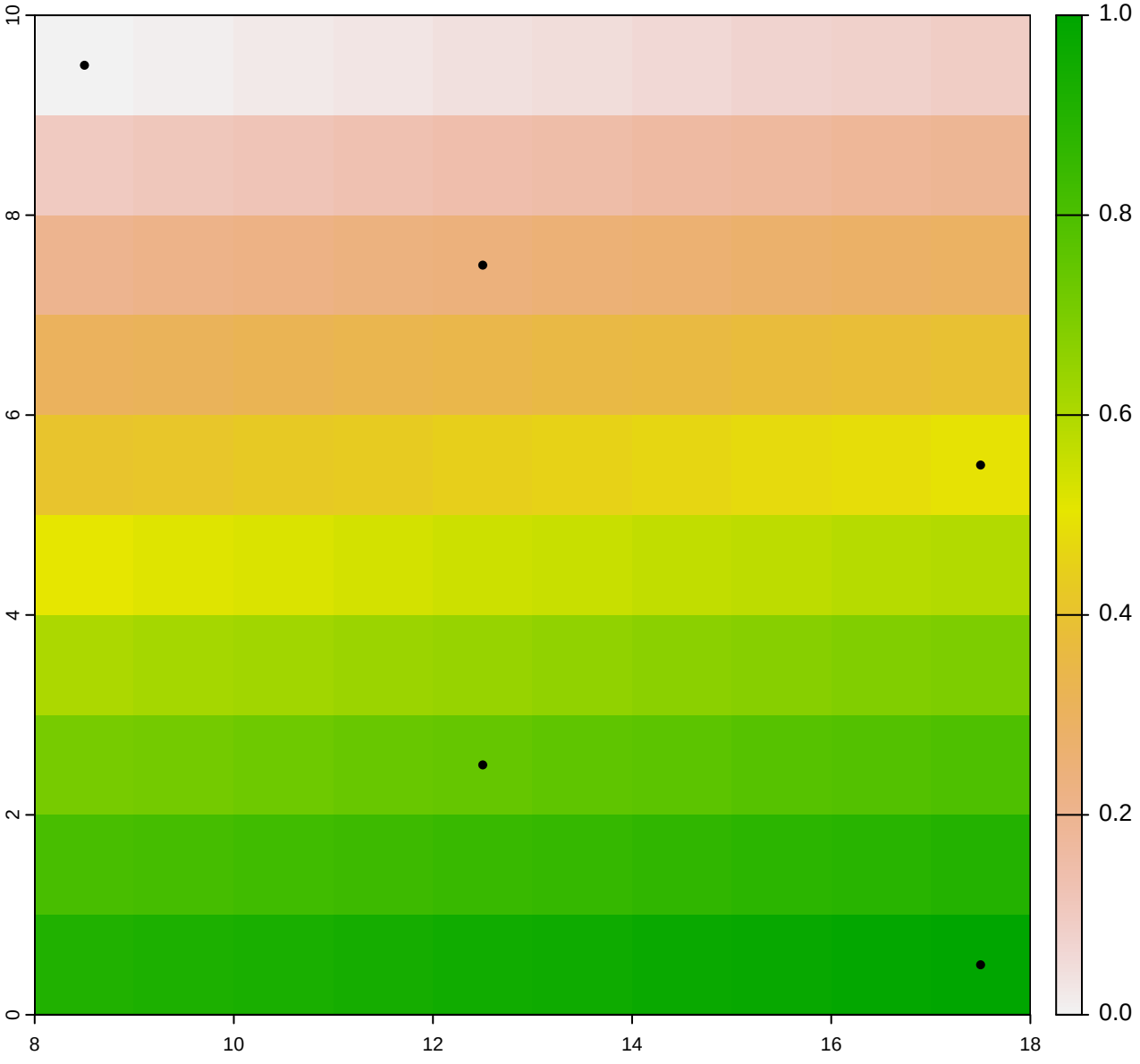
10
8
6
4
2
0
8
10
12
14
16
18
1.0
0.8
0.6
0.4
0.2
0.0

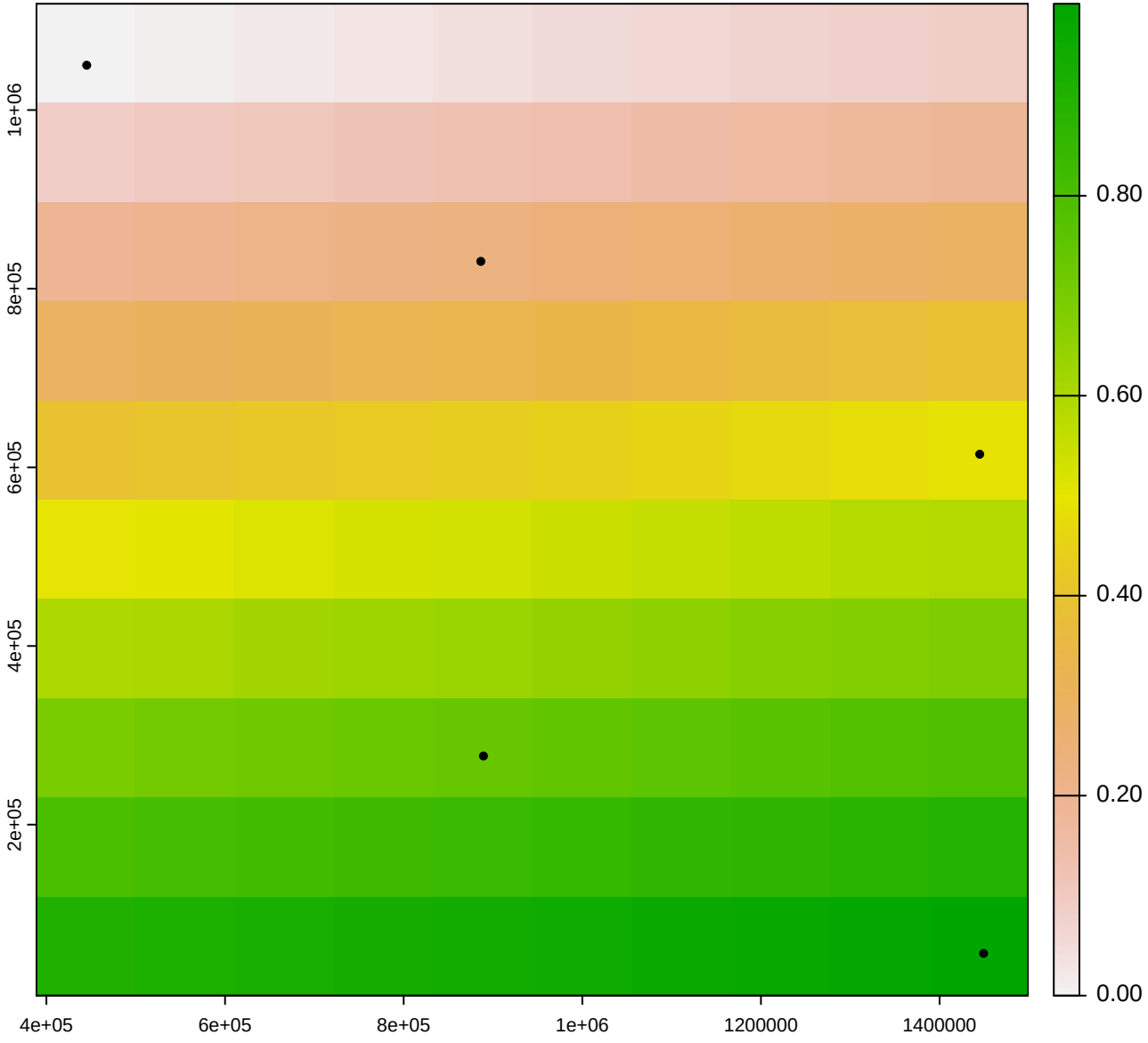
1e+06
8e+05
6e+05
4e+05
2e+05
4e+05
6e+05
8e+05
1e+06
1200000
1400000
0.80
0.60
0.40
0.20
0.00

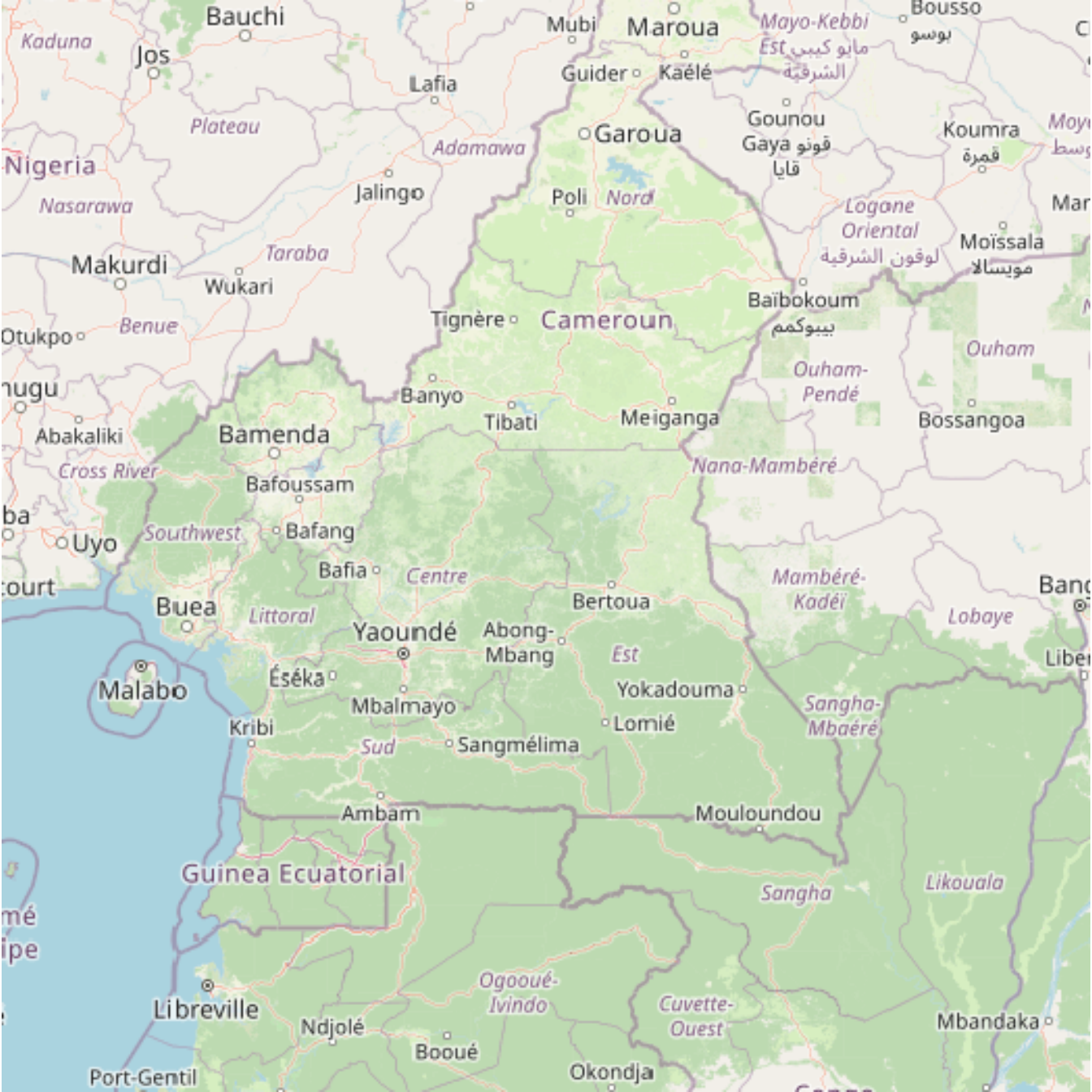
Bauchi
Kaduna
Jos
Mubi
Maroua
Mayo-Kebbi Est
مايو كيبي الشرقية
Bousso
بوسو
Guider
Kaélé
Lafia
Plateau
Adamawa
Garoua
Gounou Gaya
قونو قايا
Koumra
قمرة
Nigeria
Nasarawa
Jalingo
Poli
Nord
Logone Oriental
لوقون الشرقية
Moïssala
موسالا
Makurdi
Taraba
Wukari
Baïbokoum
بيبوكم
Tignère
Cameroun
Benue
Otukpo
Ouham
Ouham-Pendé
Banyo
Tibati
Meiganga
Bossangoa
Abakaliki
Bamenda
Cross River
Nana-Mambéré
Bafoussam
Uyo
Southwest
Bafang
Bafia
Centre
Mambéré-Kadéï
Buea
Littoral
Bertoua
Lobaye
Yaoundé
Abong-Mbang
Est
Éséka
Malabo
Yokadouma
Mbalmayo
Sangha-Mbaéré
Kribi
Lomié
Sud
Sangmélima
Ambam
Mouloundou
Guinea Ecuatorial
Sangha
Likouala
Ogooué-Ivindo
Libreville
Cuvette-Ouest
Ndjolé
Mbandaka
Booué
Port-Gentil
Okondja

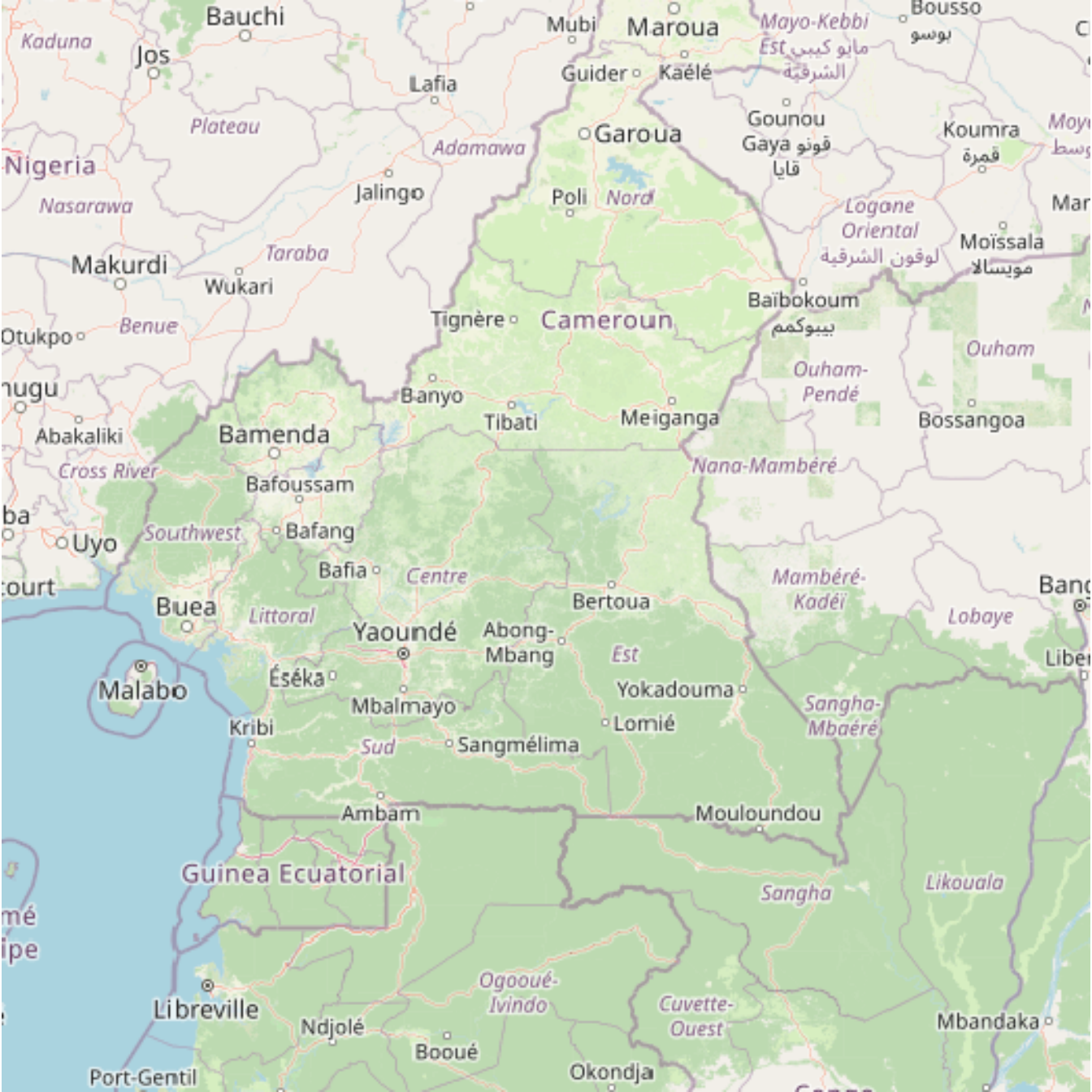
Bauchi
Kaduna
Jos
Mubi
Maroua
Mayo-Kebbi Est
مايو كيبي الشرقية
Bousso
بوسو
Guider
Kaélé
Lafia
Plateau
Adamawa
Garoua
Gounou Gaya
قونو قايا
Koumra
قمرة
Nigeria
Nasarawa
Jalingo
Poli
Nord
Logone Oriental
لوقون الشرقية
Moïssala
موسالا
Makurdi
Taraba
Wukari
Baïbokoum
بيبوكم
Tignère
Cameroun
Benue
Otukpo
Ouham
Ouham-Pendé
Banyo
Tibati
Meiganga
Bossangoa
Abakaliki
Bamenda
Cross River
Nana-Mambéré
Bafoussam
Uyo
Southwest
Bafang
Bafia
Centre
Mambéré-Kadéï
Buea
Littoral
Bertoua
Lobaye
Yaoundé
Abong-Mbang
Est
Éséka
Malabo
Yokadouma
Mbalmayo
Sangha-Mbaéré
Kribi
Lomié
Sud
Sangmélima
Ambam
Mouloundou
Guinea Ecuatorial
Sangha
Likouala
Ogooué-Ivindo
Libreville
Cuvette-Ouest
Ndjolé
Mbandaka
Booué
Port-Gentil
Okondja

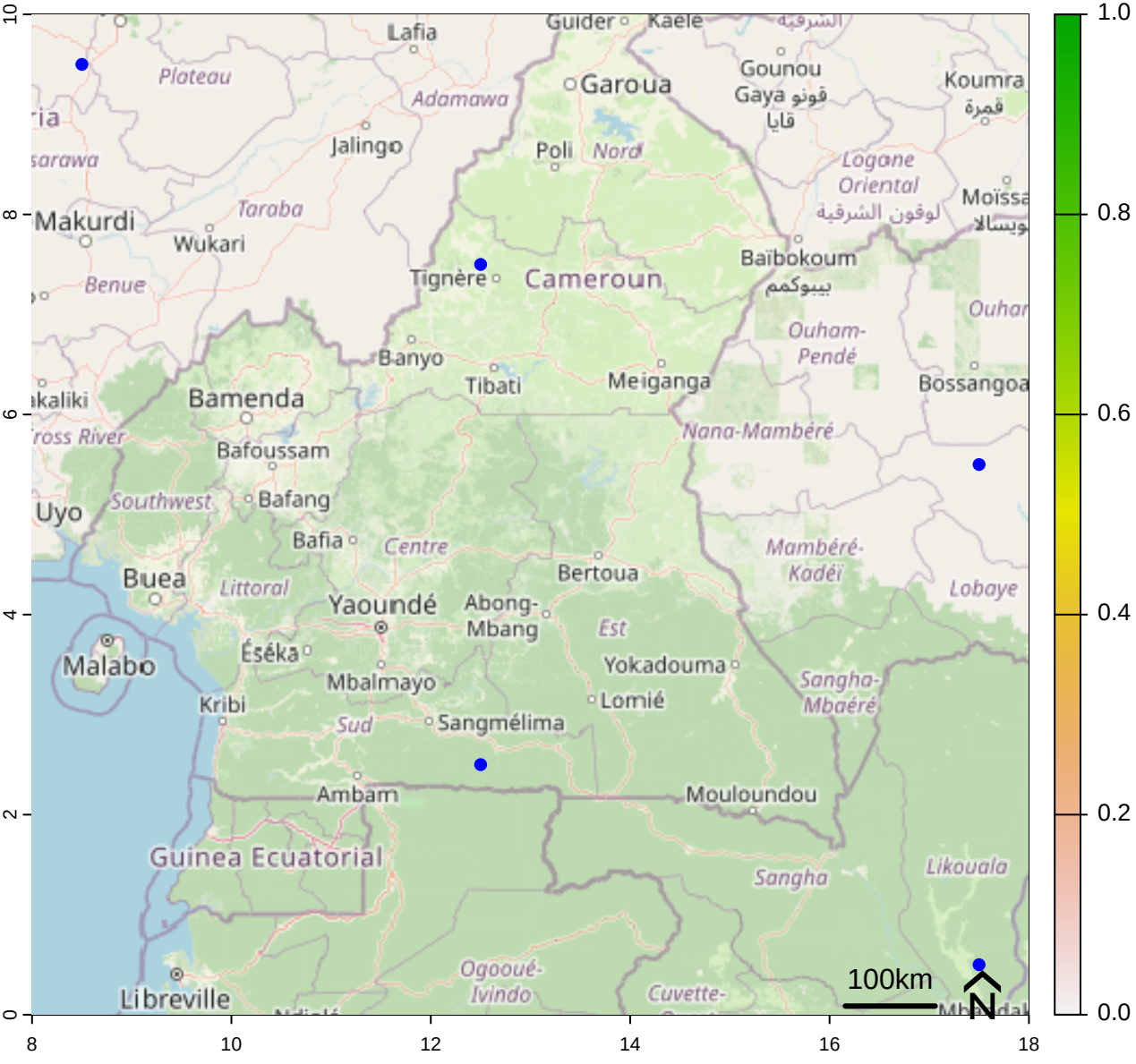
Lafia
Guider
Kaele
Plateau
Adamawa
Garoua
Gounou Gaya
Koumra
Jalingo
Poli
Nord
Logone Oriental
Moïssa
Makurdi
Taraba
Wukari
Benue
Tignère
Cameroun
Baïbokoum
Ouham-Pendé
Banyo
Tibati
Meiganga
Bossangoa
Bamenda
Nana-Mambéré
Bafoussam
Southwest
Bafang
Uyo
Bafia
Centre
Mambéré-Kadéi
Buea
Littoral
Bertoua
Lobaye
Yaoundé
Abong-Mbang
Est
Malabo
Éséka
Yokadouma
Mbalmayo
Sangha-Mbaéré
Kribi
Lomié
Sud
Sangmélima
Ambam
Mouloundou
Guinea Ecuatorial
Sangha
Likouala
Ogooué-Ivindo
Cuvette-
Libreville
100km
N
0
2
4
6
8
10
8
10
12
14
16
18
0.0
0.2
0.4
0.6
0.8
1.0

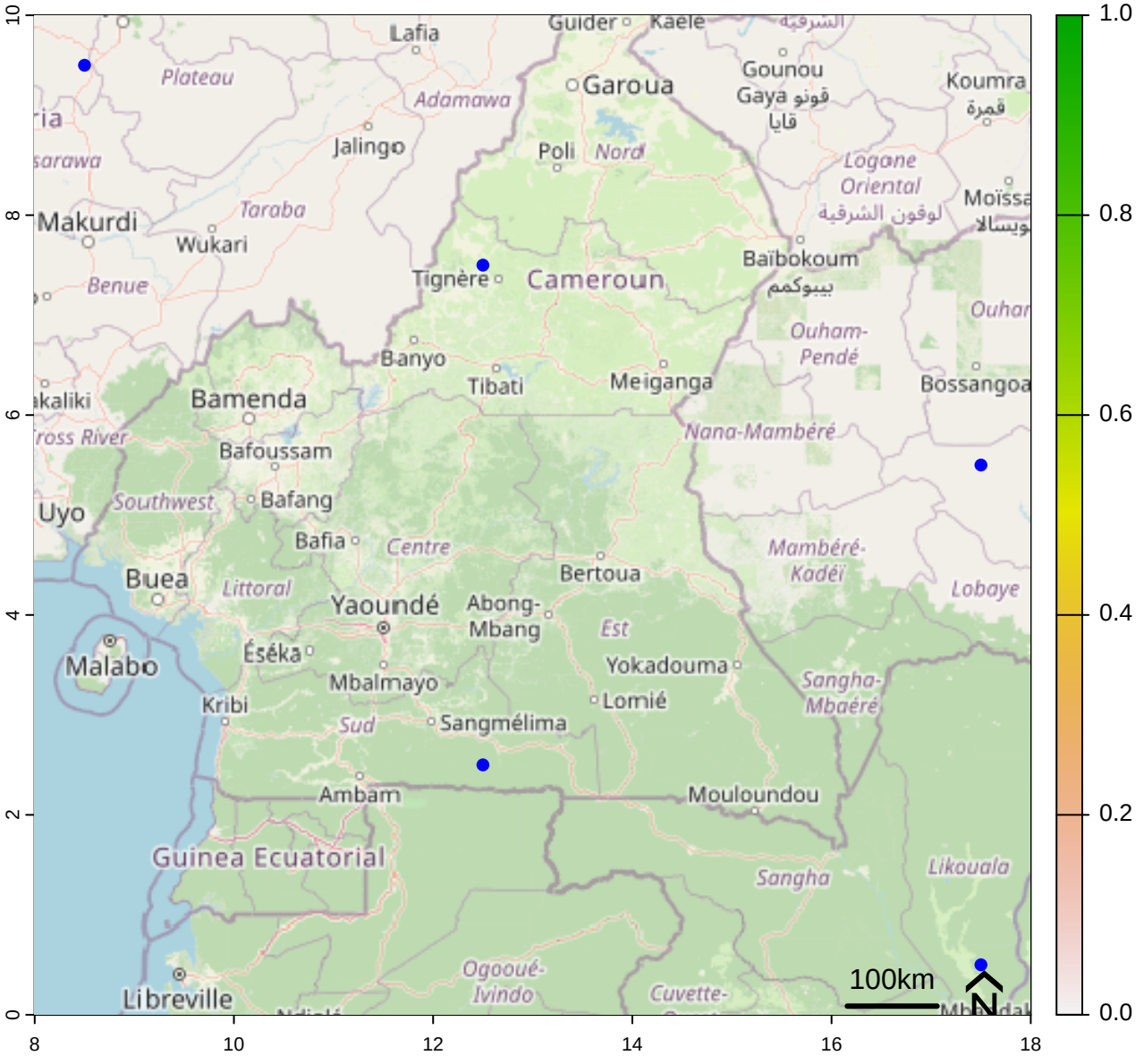
Lafia
Guider
Kaele
Plateau
Adamawa
Garoua
Gounou Gaya
Koumra
Jalingo
Poli
Nord
Logone Oriental
Moïssa
Makurdi
Taraba
Wukari
Benue
Tignère
Cameroun
Baïbokoum
Ouham-Pendé
Banyo
Tibati
Meiganga
Bossangoa
Bamenda
Nana-Mambéré
Bafoussam
Southwest
Bafang
Uyo
Bafia
Centre
Mambéré-Kadéi
Buea
Littoral
Bertoua
Lobaye
Yaoundé
Abong-Mbang
Est
Malabo
Éséka
Yokadouma
Mbalmayo
Sangha-Mbaéré
Kribi
Lomié
Sud
Sangmélima
Ambam
Mouloundou
Guinea Ecuatorial
Sangha
Likouala
Ogooué-Ivindo
Cuvette-
Libreville
100km
N
0
2
4
6
8
10
8
10
12
14
16
18
0.0
0.2
0.4
0.6
0.8
1.0

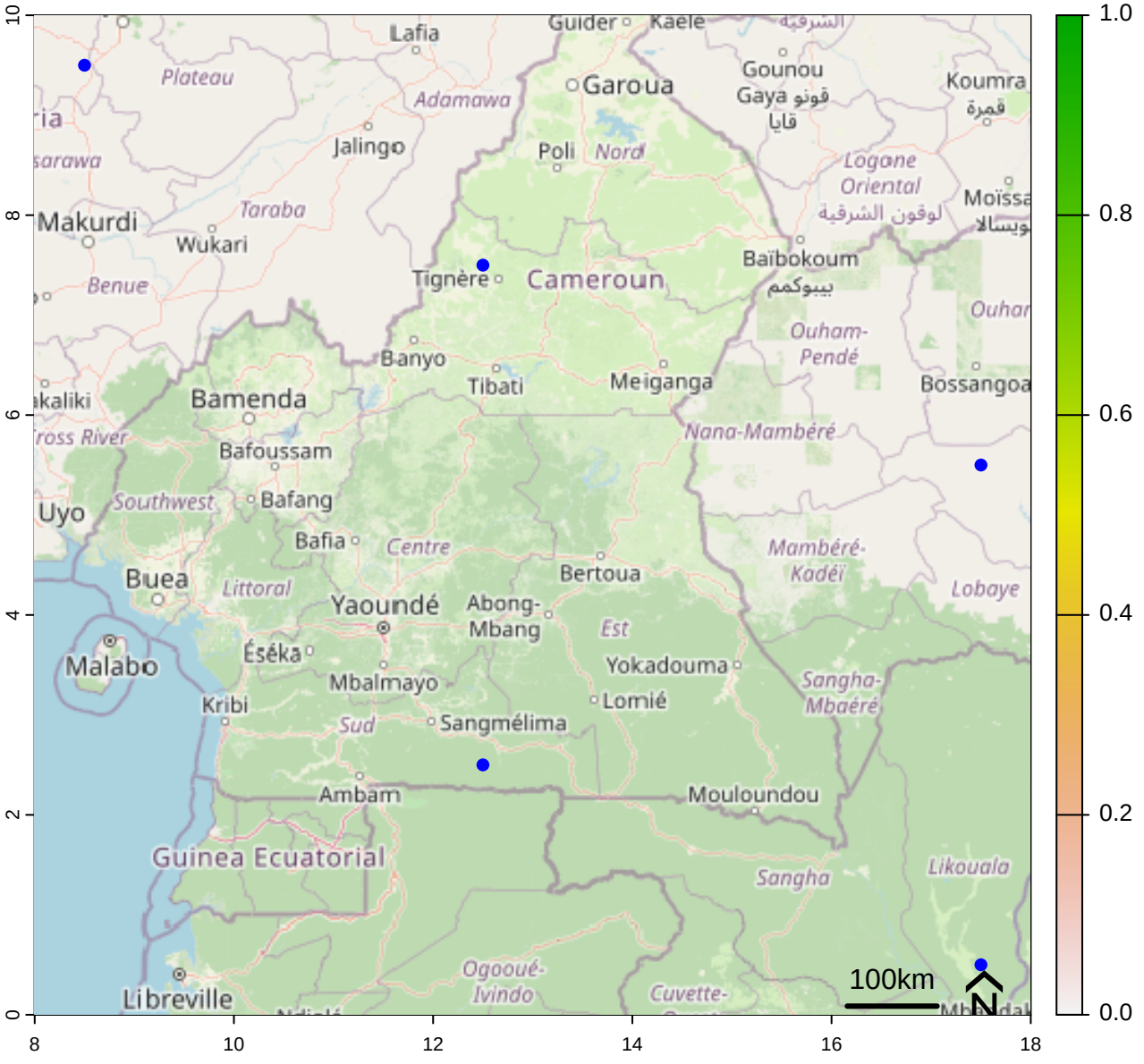
Lafia
Guider
Kaele
Plateau
Adamawa
Garoua
Gounou Gaya
Koumra
Jalingo
Poli
Nord
Logone Oriental
Moïssa
Makurdi
Taraba
Wukari
Benue
Tignère
Cameroun
Baïbokoum
Ouham-Pendé
Banyo
Tibati
Meiganga
Bossangoa
Bamenda
Nana-Mambéré
Bafoussam
Southwest
Bafang
Uyo
Bafia
Centre
Mambéré-Kadéi
Buea
Littoral
Bertoua
Lobaye
Yaoundé
Abong-Mbang
Est
Malabo
Éséka
Yokadouma
Mbalmayo
Sangha-Mbaéré
Kribi
Lomié
Sud
Sangmélima
Ambam
Mouloundou
Guinea Ecuatorial
Sangha
Likouala
Ogooué-Ivindo
Cuvette-
Libreville
100km
N
0
2
4
6
8
10
8
10
12
14
16
18
0.0
0.2
0.4
0.6
0.8
1.0

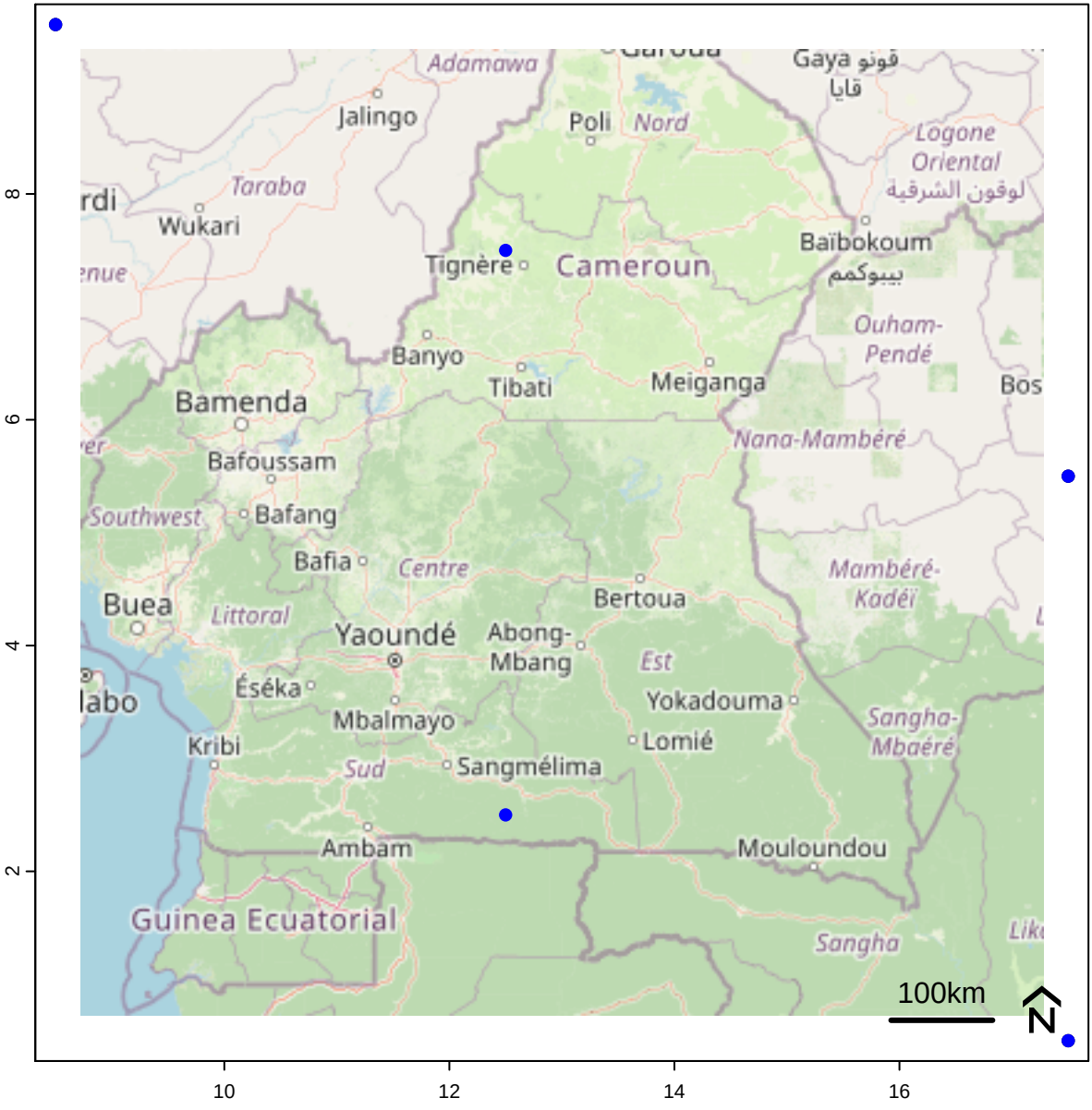
Adamawa
Jalingo
Poli
Nord
Gaya
Logone Oriental
Taraba
Wukari
Tignère
Cameroun
Baïbokoum
Ouham-Pendé
Banyo
Tibati
Meiganga
Bamenda
Nana-Mambéré
Bafoussam
Southwest
Bafang
Bafia
Centre
Mambéré-Kadéï
Buea
Littoral
Bertoua
Yaoundé
Abong-Mbang
Est
Éséka
Yokadouma
Mbalmayo
Sangha-Mbaéré
Kribi
Lomié
Sud
Sangmélima
Ambam
Mouloundou
Guinea Ecuatorial
Sangha
100km
N
8
6
4
2
10
12
14
16

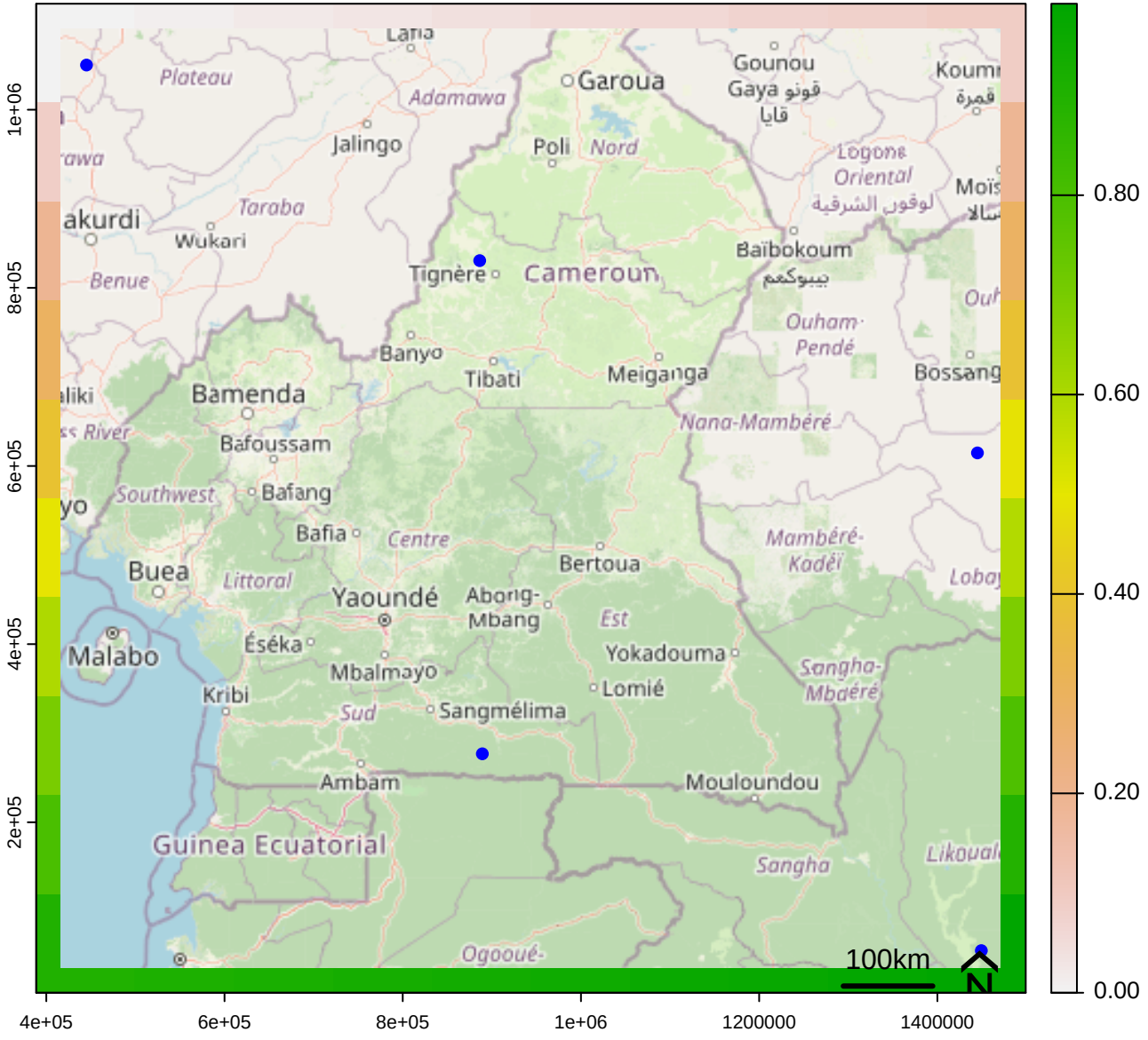
Lara
Plateau
Adamawa
Garoua
Gounou Gaya
قونو قايا
Koum
قمرة
Jalingo
Poli
Nord
Logone Oriental
لوقون الشرقية
Moïs
Taraba
akurdi
Wukari
Benue
Tignère
Cameroun
Baïbokoum
بيبوكعم
Ouham Pendé
Banyo
Tibati
Meiganga
Bossang
Bamenda
Nana-Mambéré
Bafoussam
Southwest
Bafang
Bafia
Centre
Mambéré-Kadéï
Buea
Littoral
Bertoua
Yaoundé
Abong-Mbang
Est
Malabo
Éséka
Yokadouma
Mbalmayo
Sangha-Mbaéré
Kribi
Lomié
Sud
Sangmélima
Ambam
Mouloundou
Guinea Ecuatorial
Sangha
Ogooué-
100km
N
1e+06
8e+05
6e+05
4e+05
2e+05
4e+05
6e+05
8e+05
1e+06
1200000
1400000
0.80
0.60
0.40
0.20
0.00

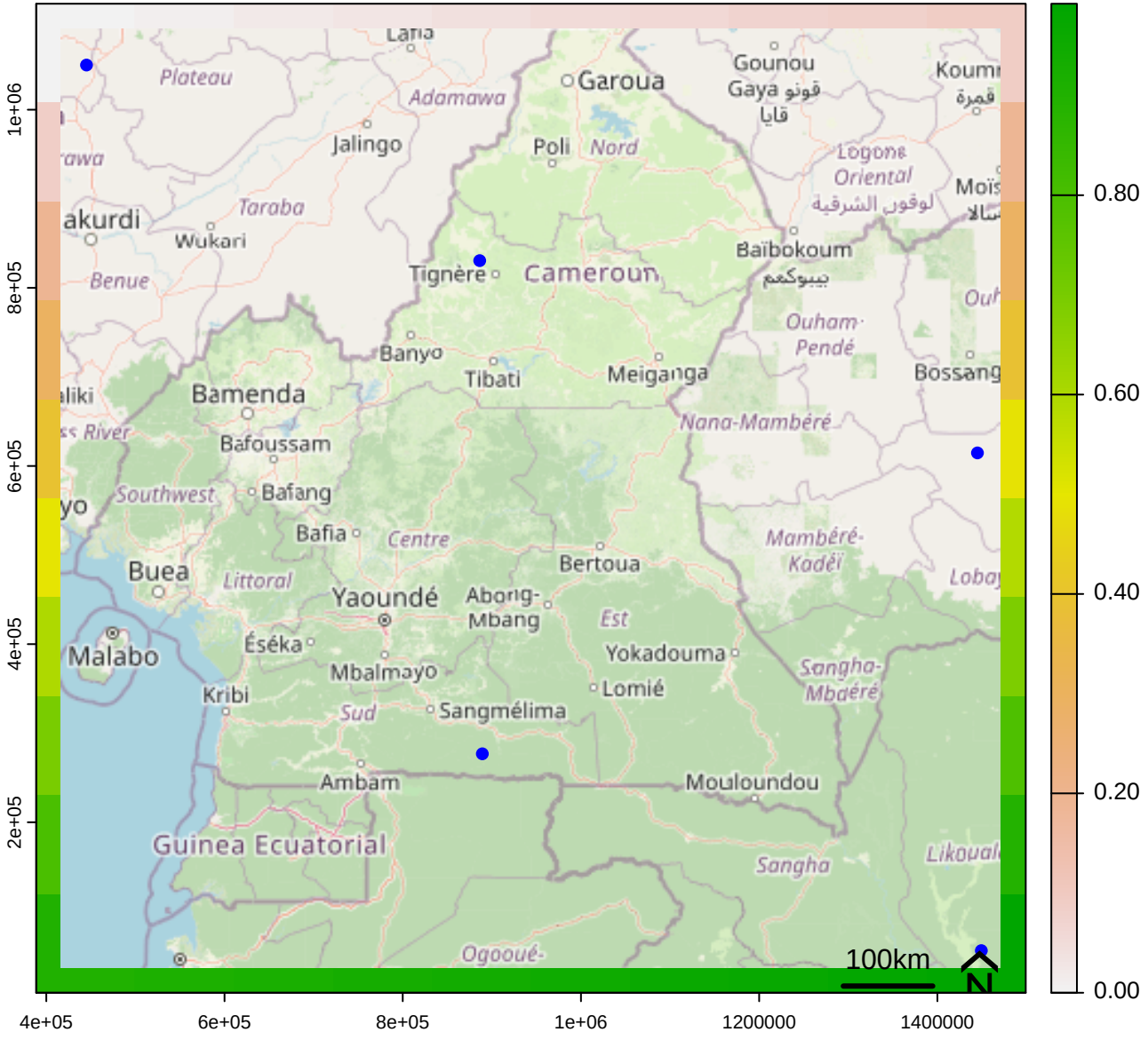
Lara
Plateau
Adamawa
Garoua
Gounou Gaya
قونو قايا
Koum
قمرة
Jalingo
Poli
Nord
Logone Oriental
لوقون الشرقية
Moïs
Taraba
akurdi
Wukari
Benue
Tignère
Cameroun
Baïbokoum
بيبوكعم
Ouham Pendé
Banyo
Tibati
Meiganga
Bossang
Bamenda
Nana-Mambéré
Bafoussam
Southwest
Bafang
Bafia
Centre
Mambéré-Kadéï
Buea
Littoral
Bertoua
Yaoundé
Abong-Mbang
Est
Malabo
Éséka
Yokadouma
Mbalmayo
Sangha-Mbaéré
Kribi
Lomié
Sud
Sangmélima
Ambam
Mouloundou
Guinea Ecuatorial
Sangha
Ogooué-
100km
N
1e+06
8e+05
6e+05
4e+05
2e+05
4e+05
6e+05
8e+05
1e+06
1200000
1400000
0.80
0.60
0.40
0.20
0.00

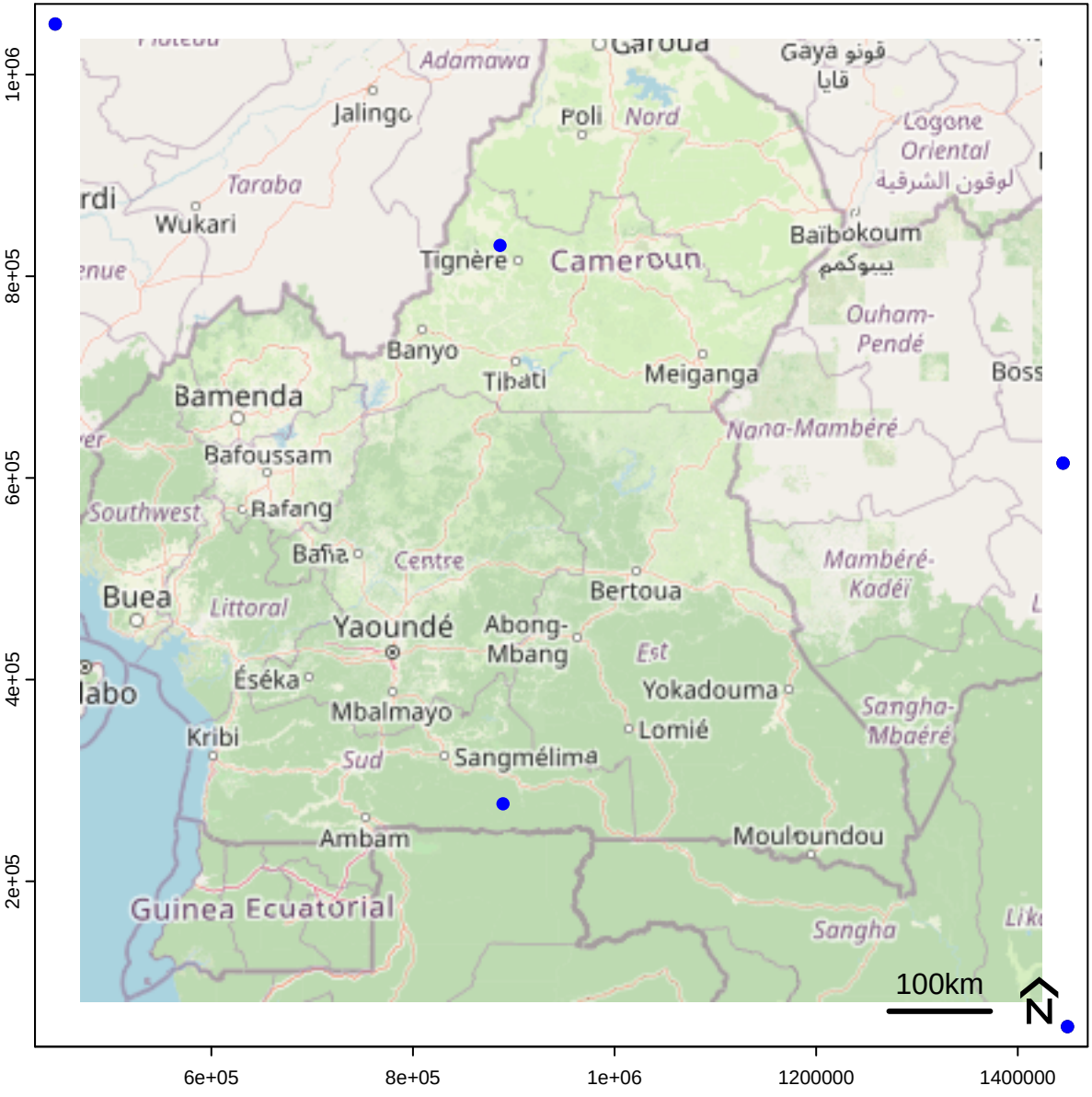
Adamawa
Garoua
Gaya
Jalingo
Poli
Nord
Logone Oriental
Taraba
Wukari
Tignère
Cameroun
Baïbokoum
Ouham-Pendé
Banyo
Tibati
Meiganga
Bamenda
Nana-Mambéré
Bafoussam
Southwest
Bafang
Bafia
Centre
Mambéré-Kadéi
Buea
Littoral
Bertoua
Yaoundé
Abong-Mbang
Est
Éséka
Yokadouma
Mbalmayo
Sangha-Mbaéré
Kribi
Lomié
Sud
Sangmélima
Ambam
Mouloundou
Guinea Ecuatorial
Sangha
100km
N
1e+06
8e+05
6e+05
4e+05
2e+05
6e+05
8e+05
1e+06
1200000
1400000

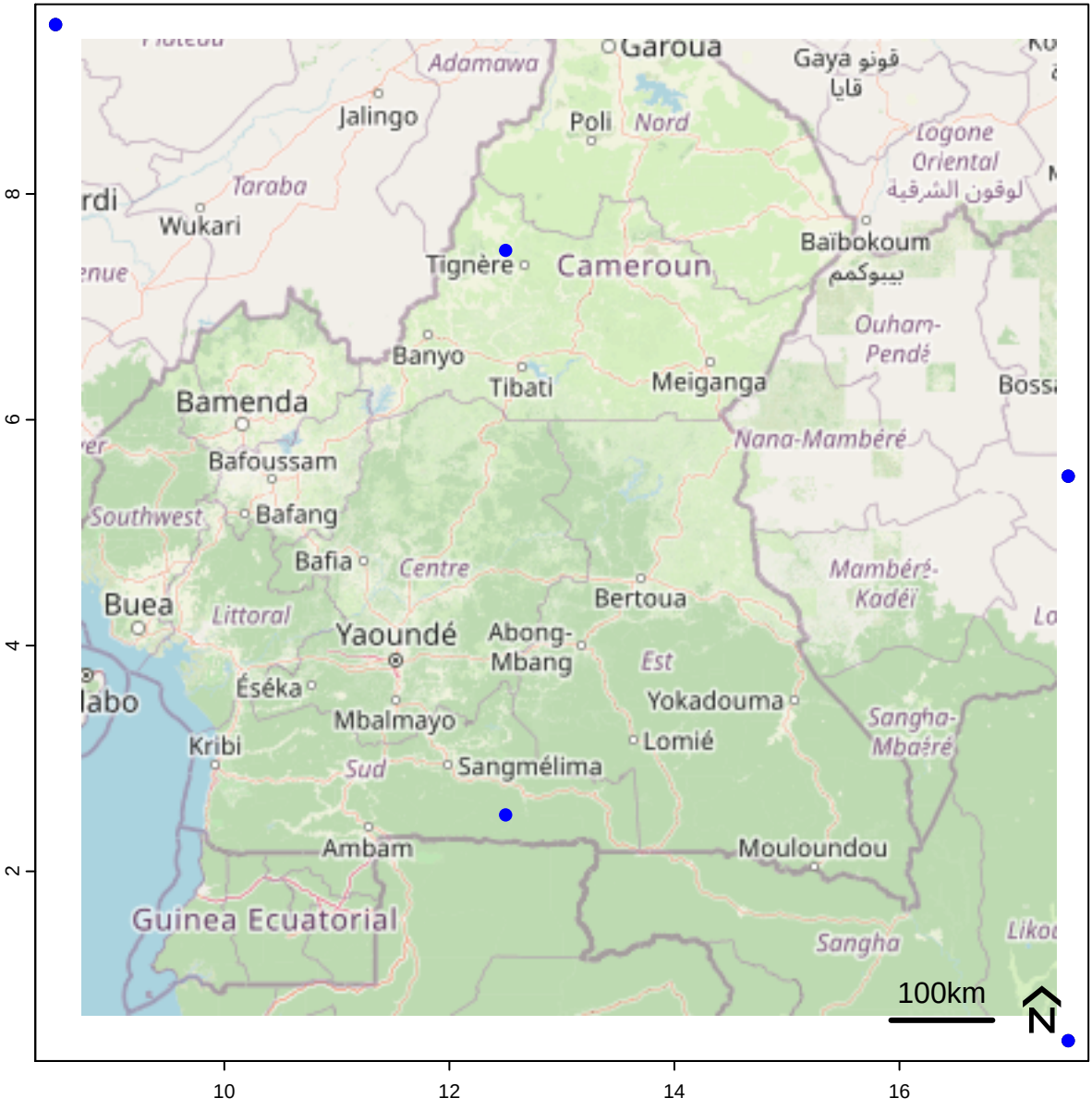
Garoua
Adamawa
Gaya
Jalingo
Poli
Nord
Logone Oriental
Taraba
Wukari
Tignère
Cameroun
Baïbokoum
Ouham-Pendé
Banyo
Tibati
Meiganga
Bamenda
Nana-Mambéré
Bafoussam
Southwest
Bafang
Bafia
Centre
Mambéré-Kadéï
Buea
Littoral
Bertoua
Yaoundé
Abong-Mbang
Est
Éséka
Yokadouma
Mbalmayo
Sangha-Mbaéré
Kribi
Lomié
Sud
Sangmélima
Ambam
Mouloundou
Guinea Ecuatorial
Sangha
100km
N
8
6
4
2
10
12
14
16

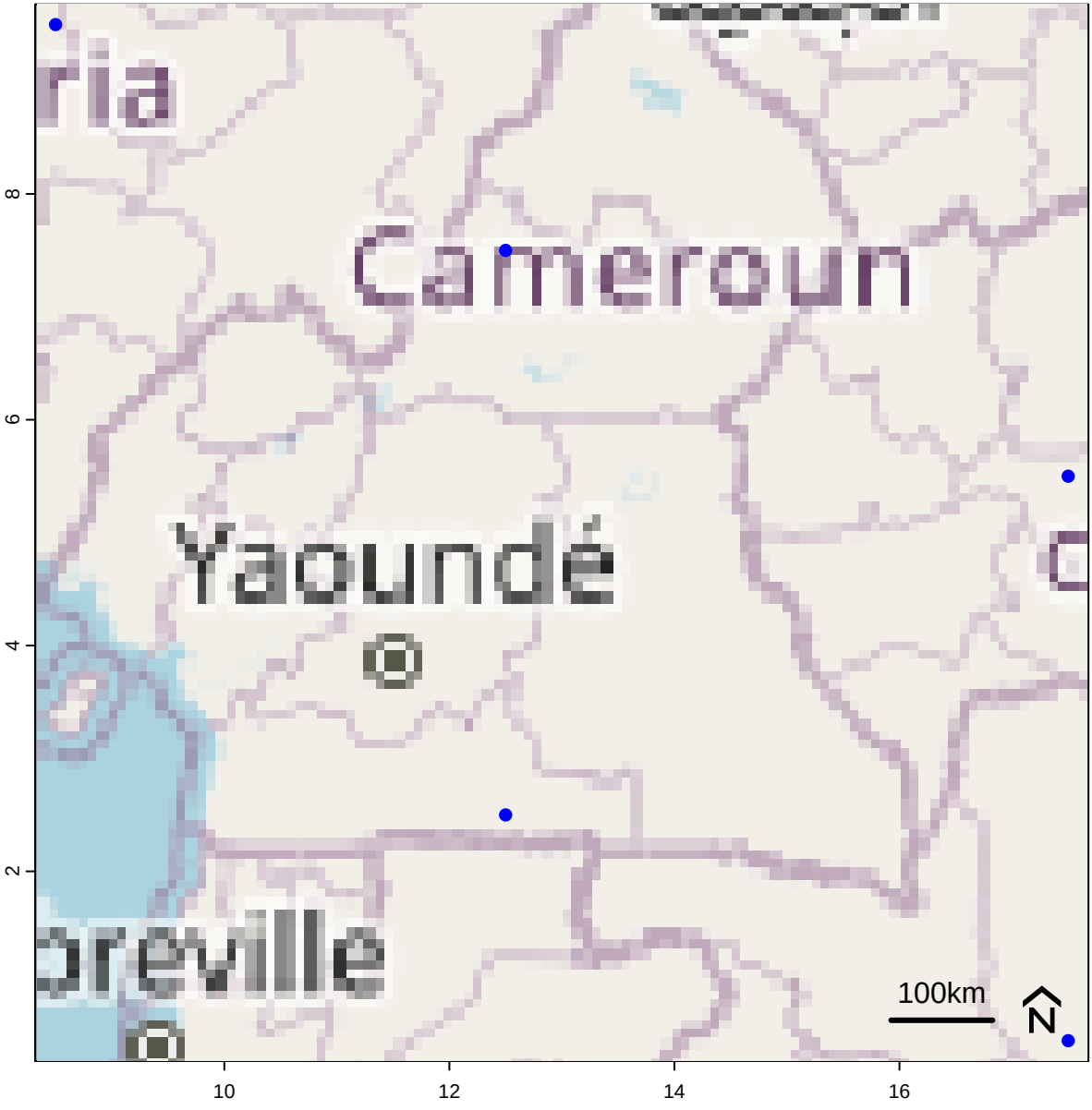
ria
Cameroun
Yaoundé
oreville
100km
N
8
6
4
2
10
12
14
16

20m
N
Spuistraat
Magna Plaza
139
139
Nieuwe Kerk
4
2
12
Eggerts
Dam
Dam
147
Koninklijk Paleis
Dam
dhuisstraat
Dam
1
20
7
5
Paleisstraat
4M
2

nchor
ssau
Konkon
Conakry
Guinée
Sierra Leone
Liberia

nchor
ssau
Konkon
Conakry
Guinée
Sierra Leone
Liberia