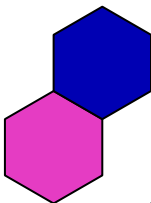
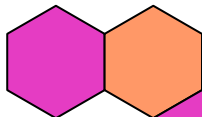
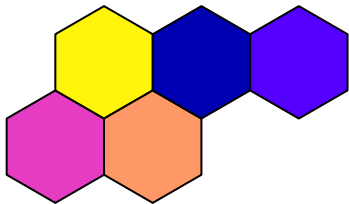
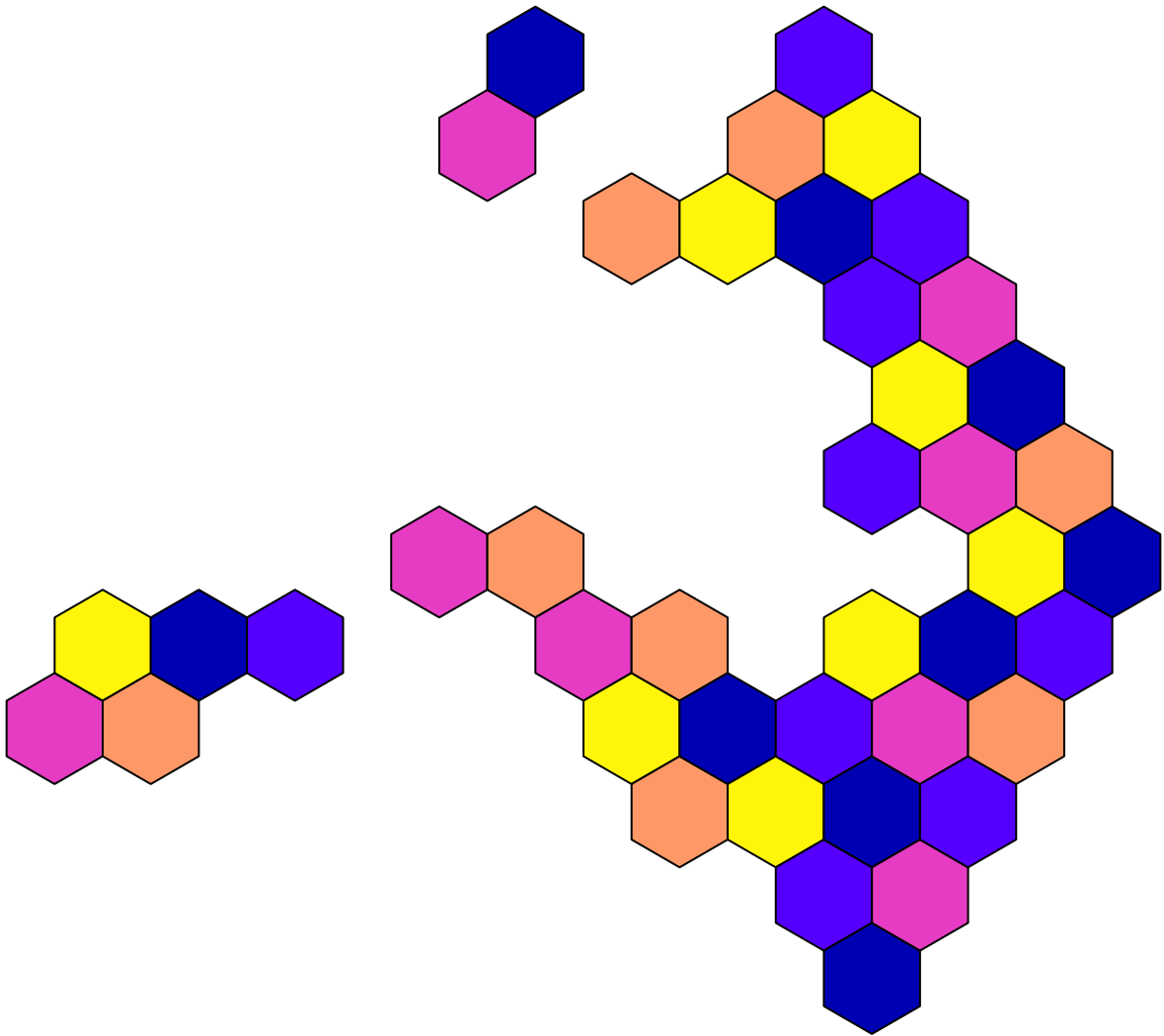


**folds**



1

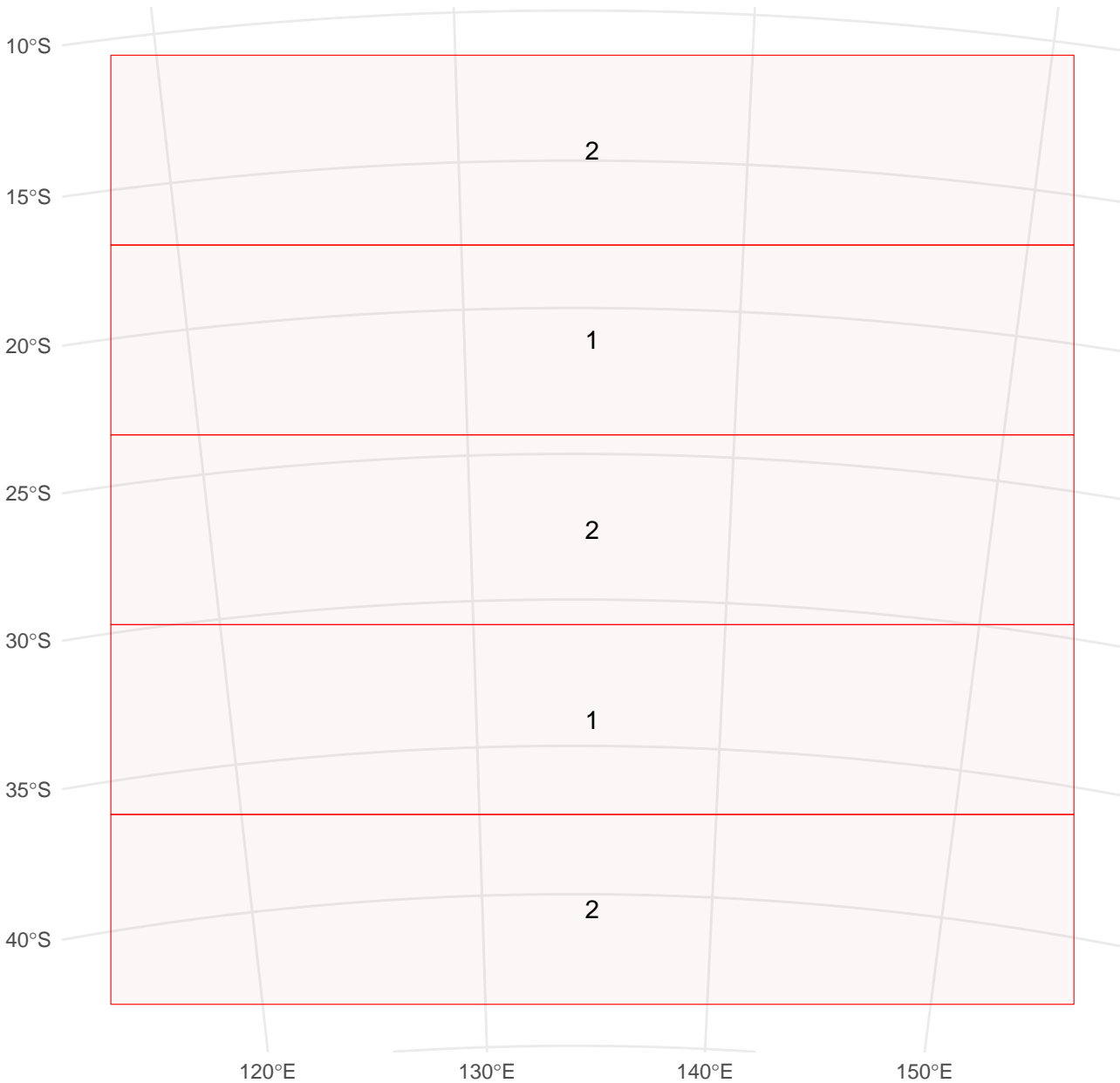
2

3


4

5



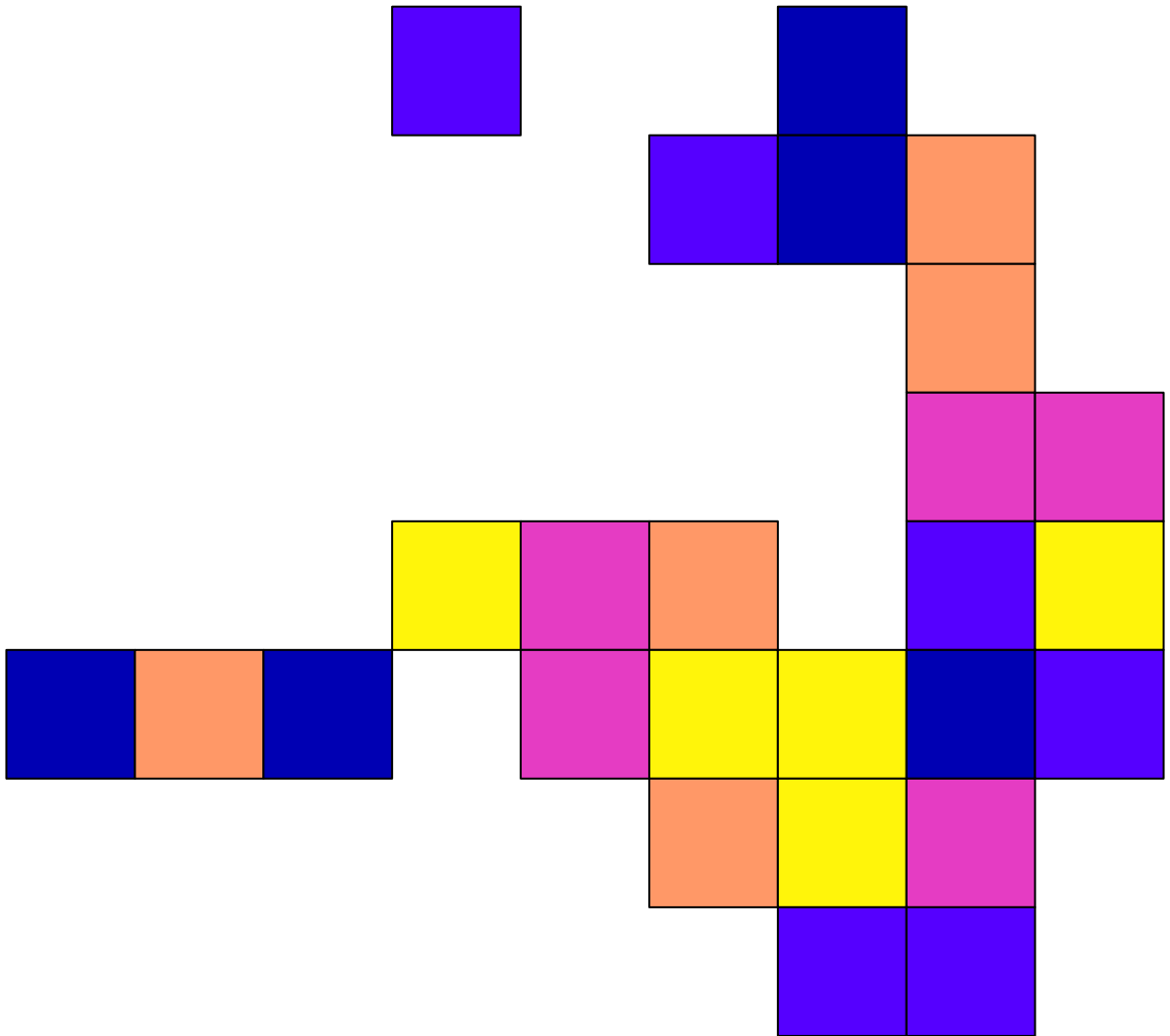


**folds**





# folds



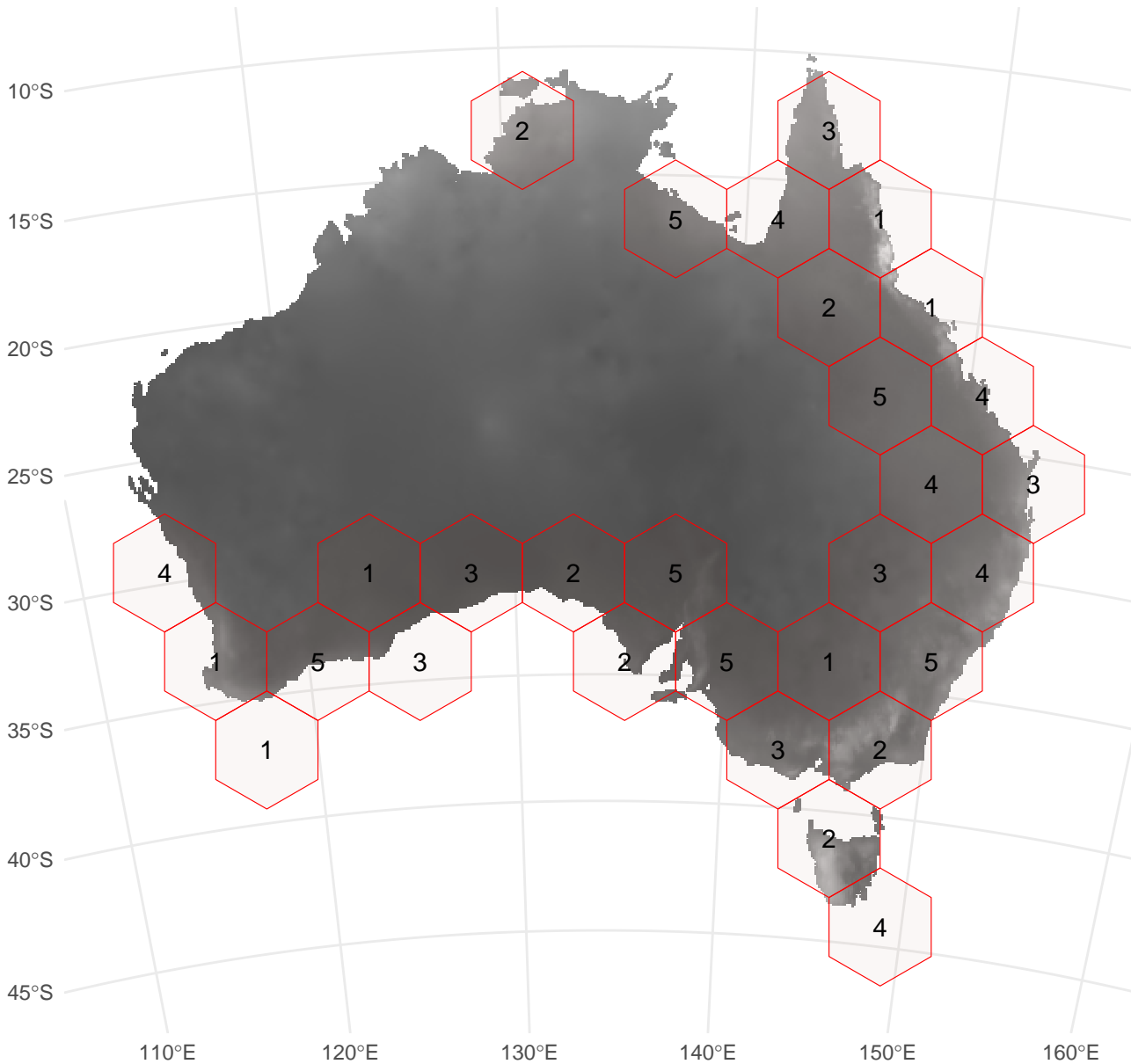
1

2

3


4

5



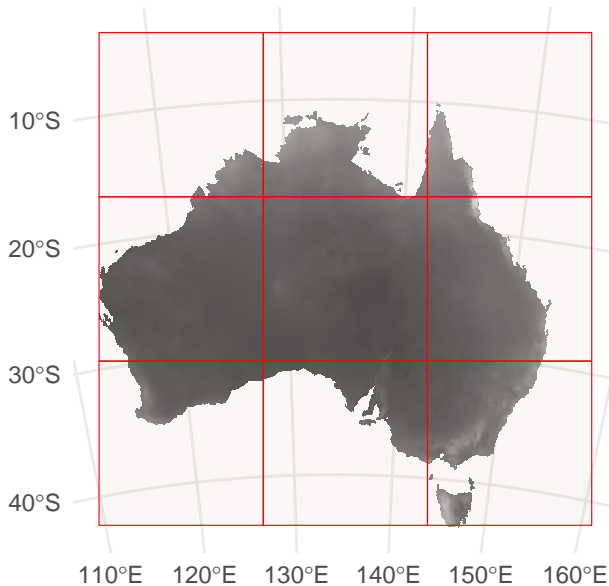
# Autocorrelation range

Based on 1000 sample points



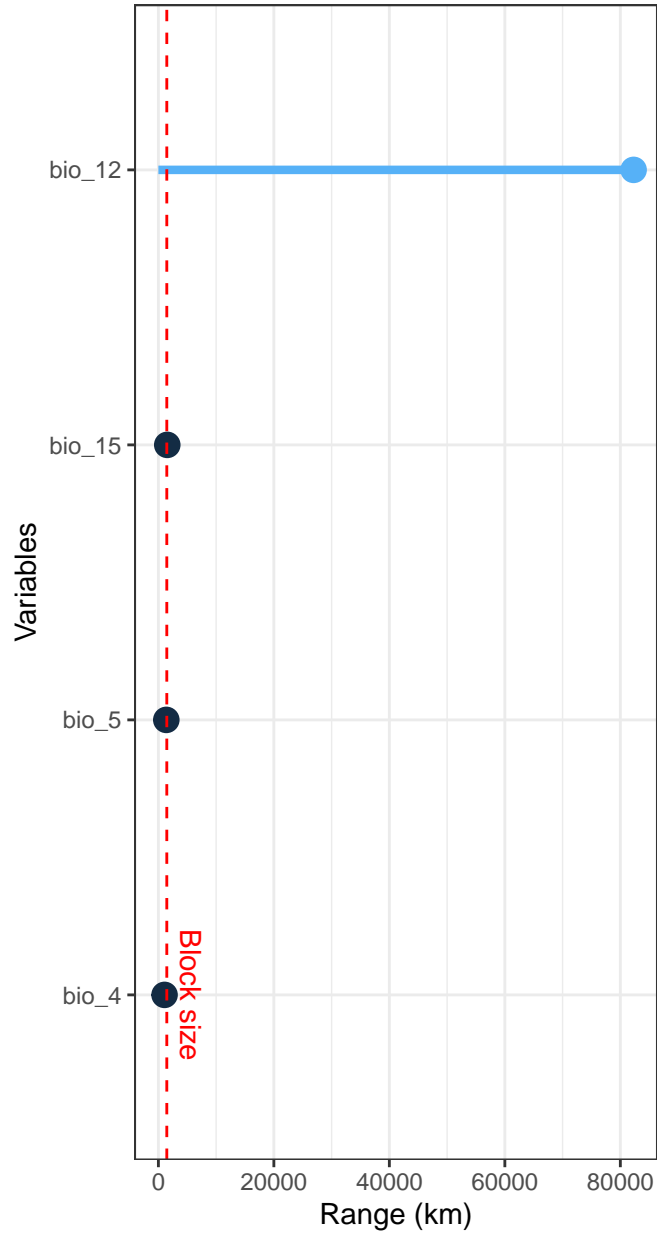
# Spatial blocks

Using 1453873 metres block size



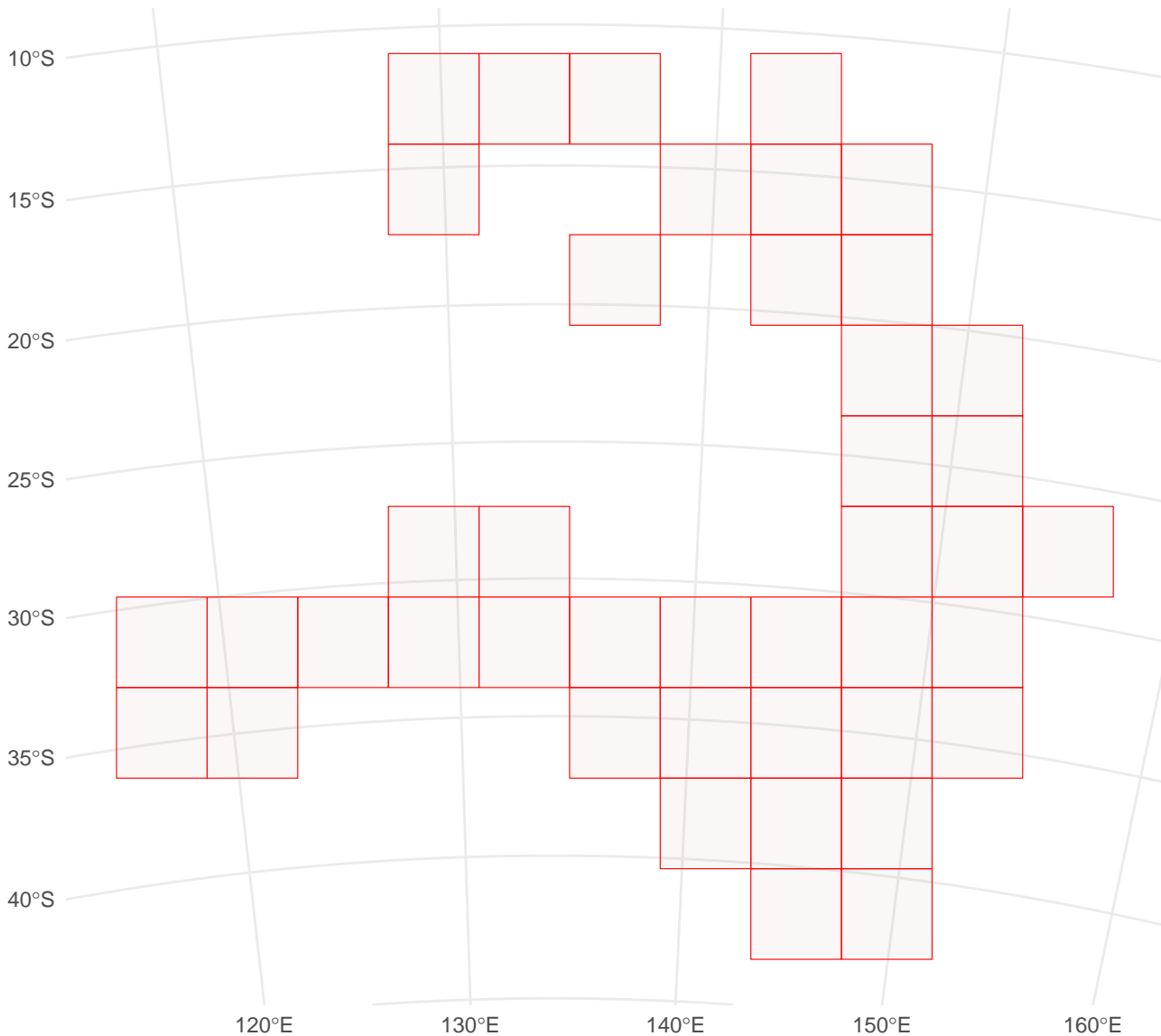
# Autocorrelation range

Based on 1000 sample points




# Spatial blocks

Using 362036 metres block size



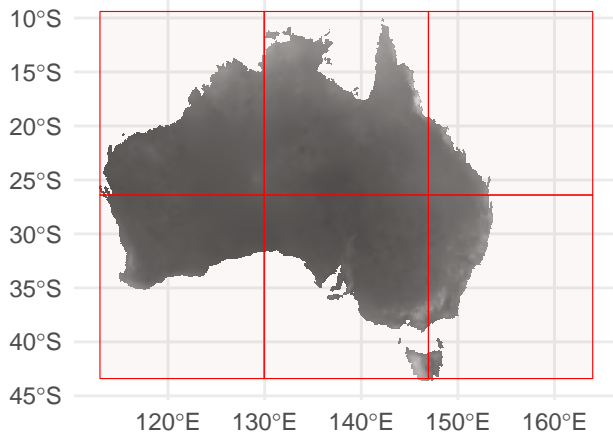
# Autocorrelation range

Based on 1000 sample points



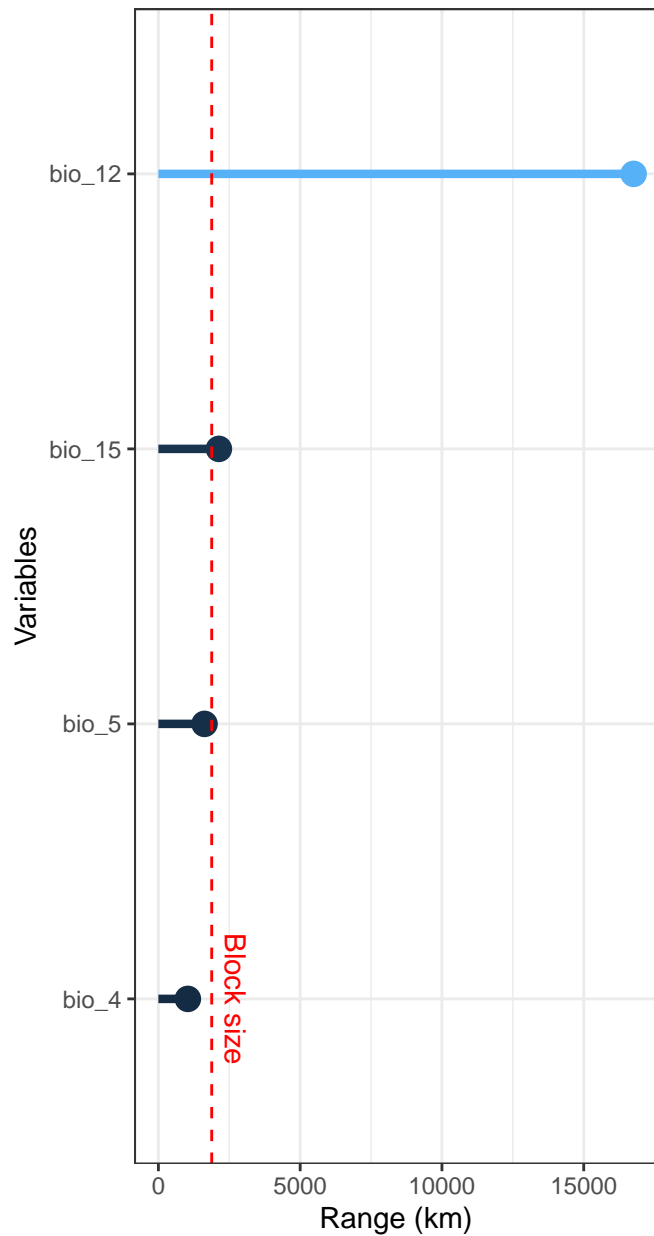
## Spatial blocks

Using 1880525 metres block size



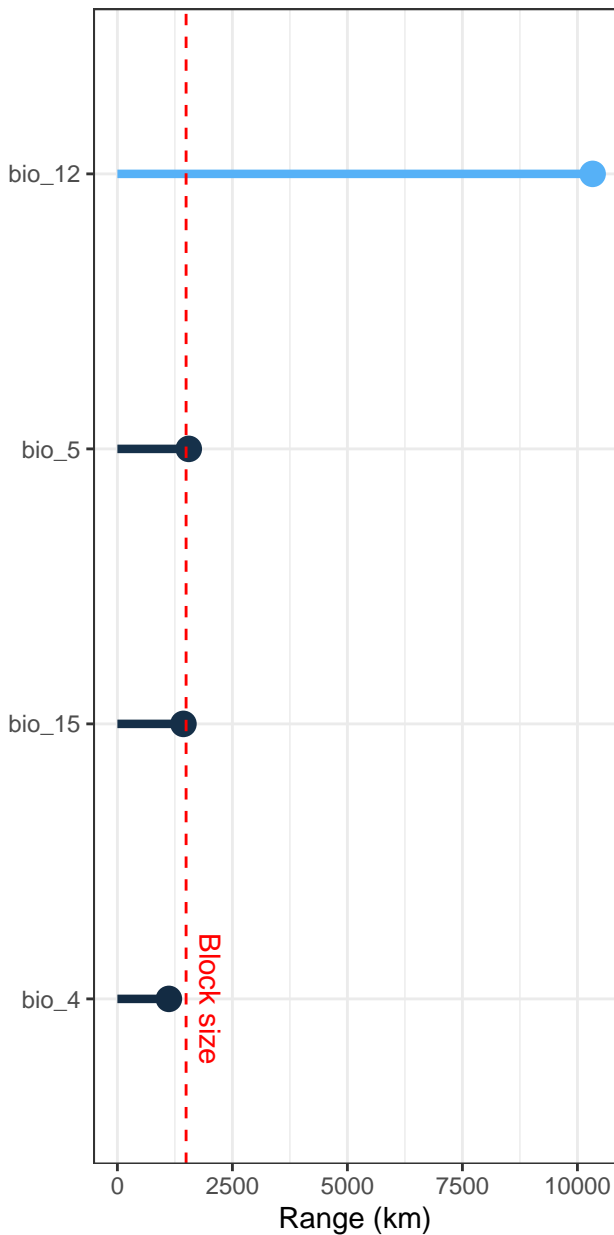
# Autocorrelation range

Based on 1000 sample points



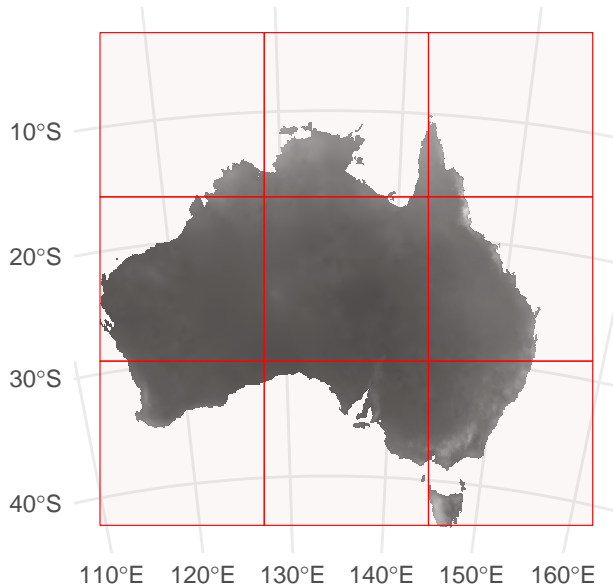
# Autocorrelation range

Based on 1000 sample points



# Spatial blocks

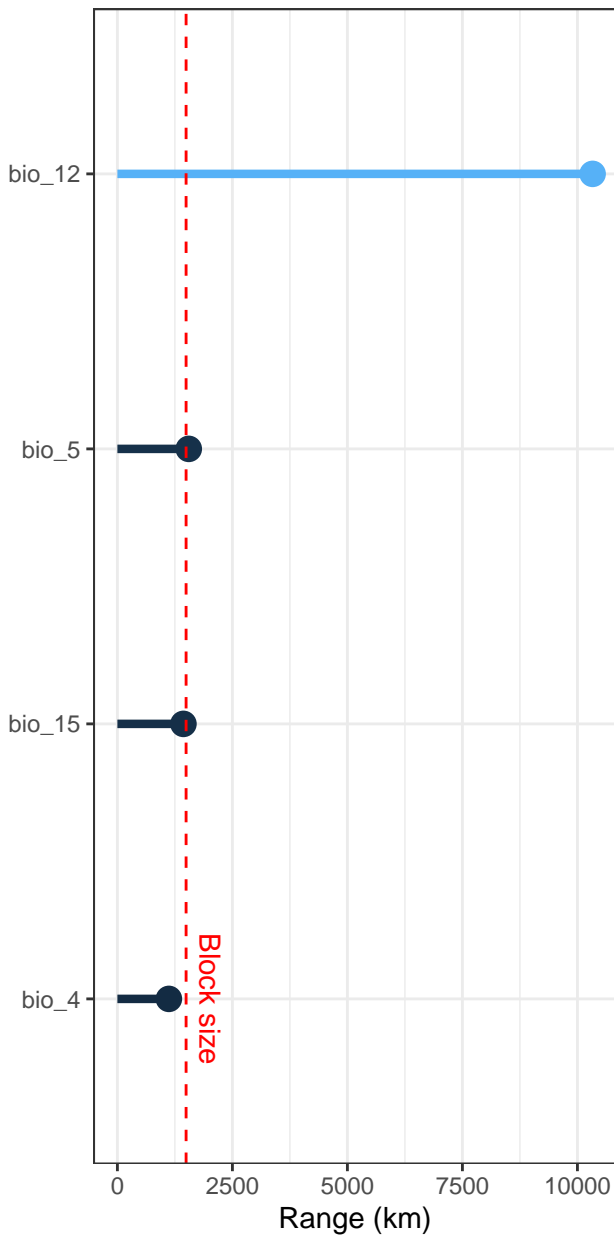
Using 1493586 metres block size





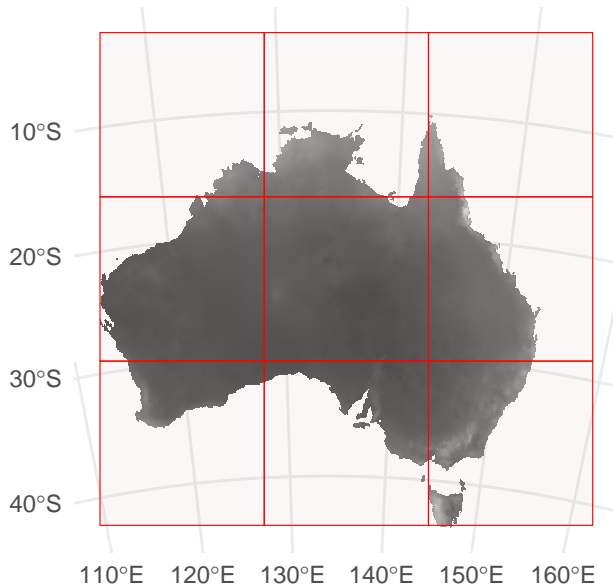
# Autocorrelation range

Based on 1000 sample points




# Spatial blocks

Using 1493586 metres block size



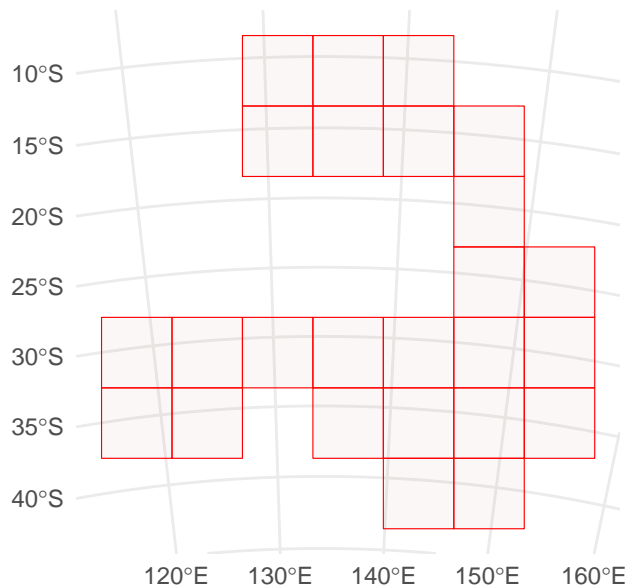
# Autocorrelation range

Based on 500 sample points




# Spatial blocks

Using 557569 metres block size



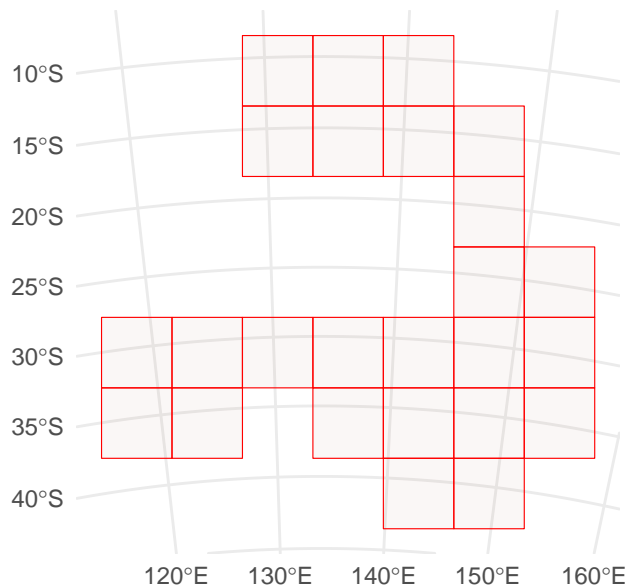
# Autocorrelation range

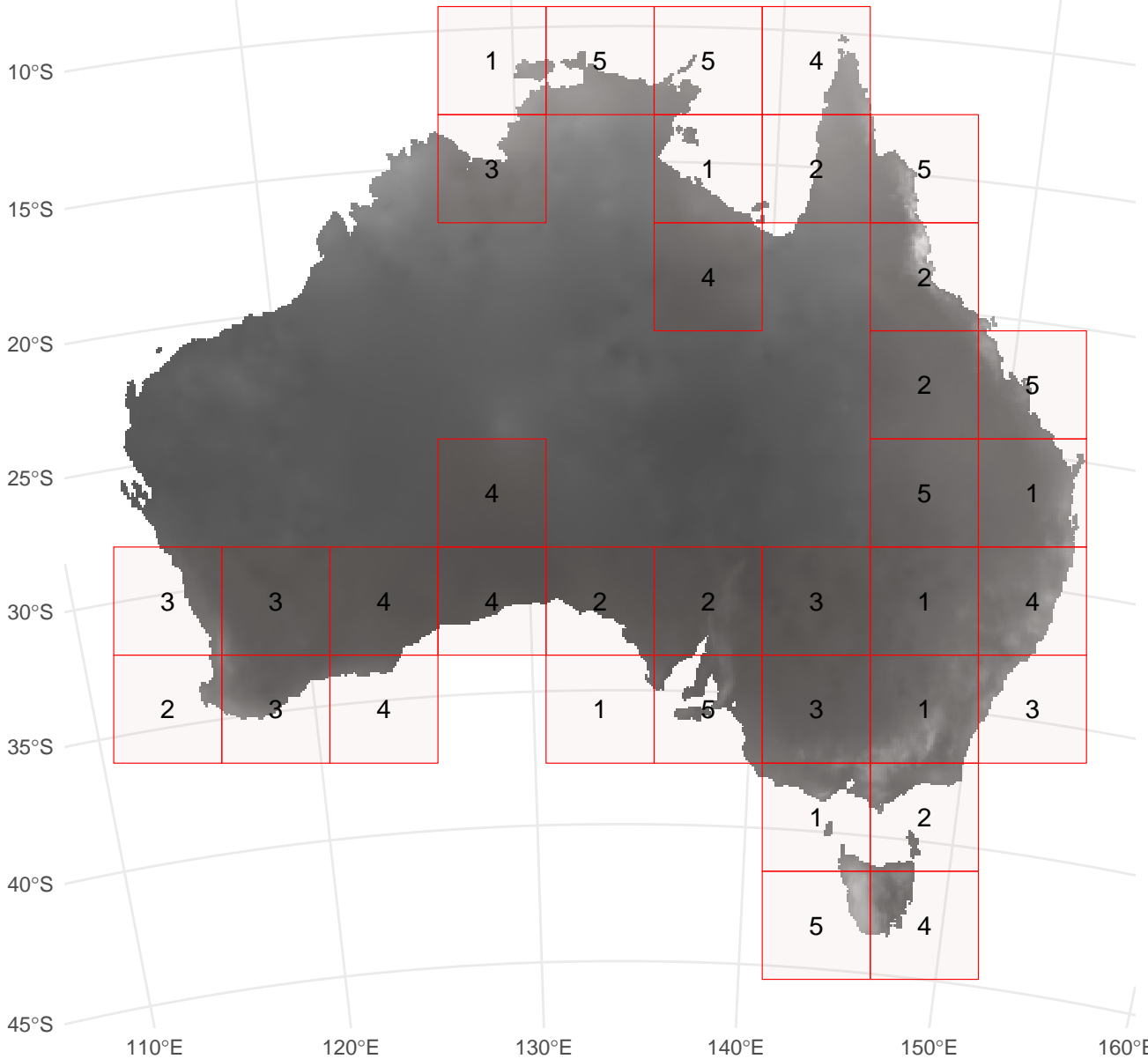
Based on 500 sample points



# Spatial blocks

Using 557569 metres block size





10°S

15°S

20°S

25°S

30°S

35°S

40°S

45°S

1

5

5

4

3

1

2

5

4

2

2

5

4

5

1

3

3

4

4

2

2

3

1

4

2

3

4

1

5

3

1

3

1

2

5

4

110°E

120°E

130°E

140°E

150°E

160°E