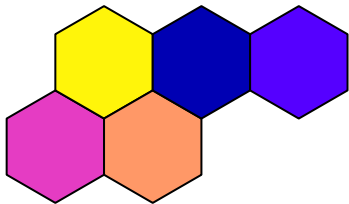
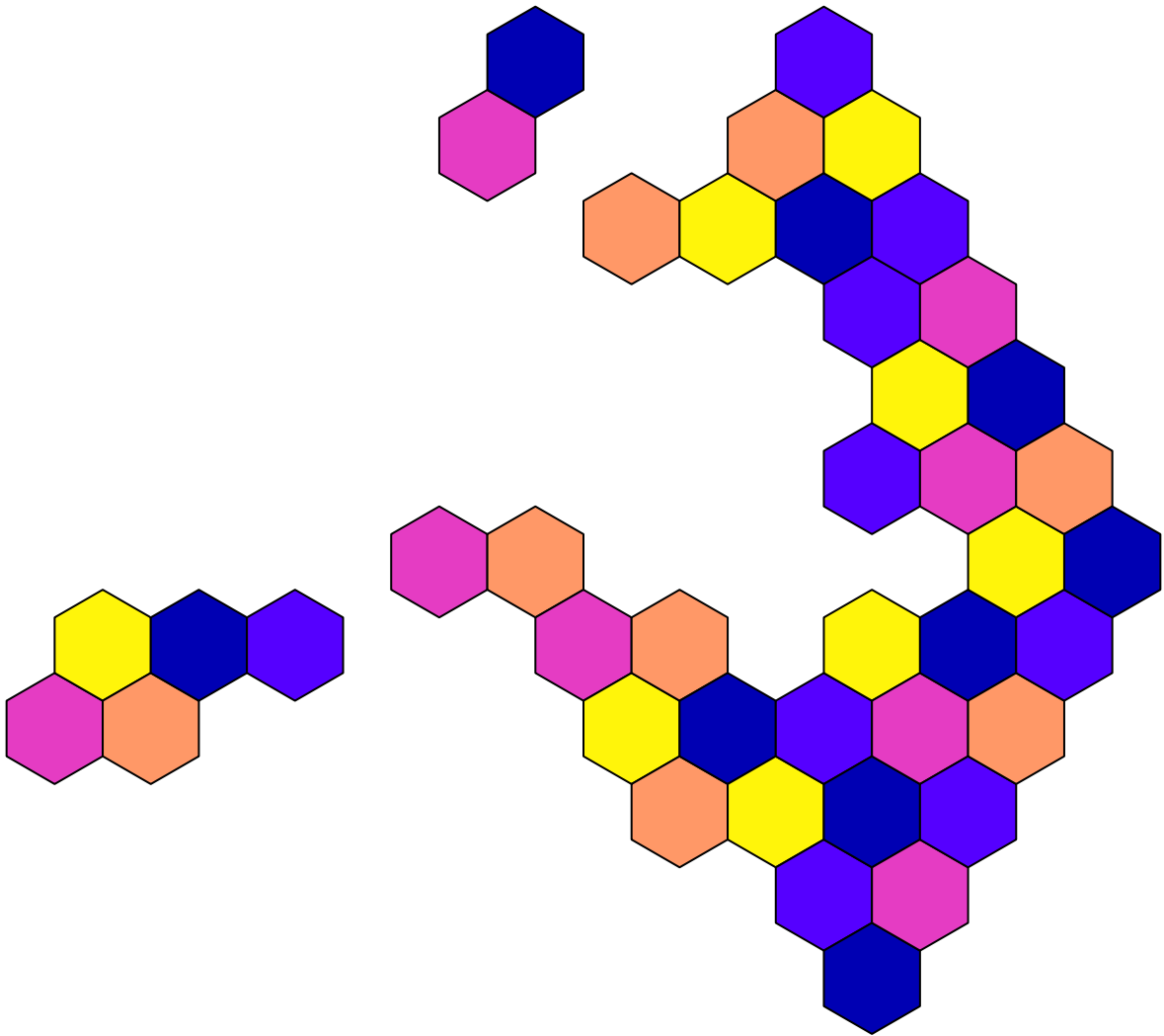


folds



1

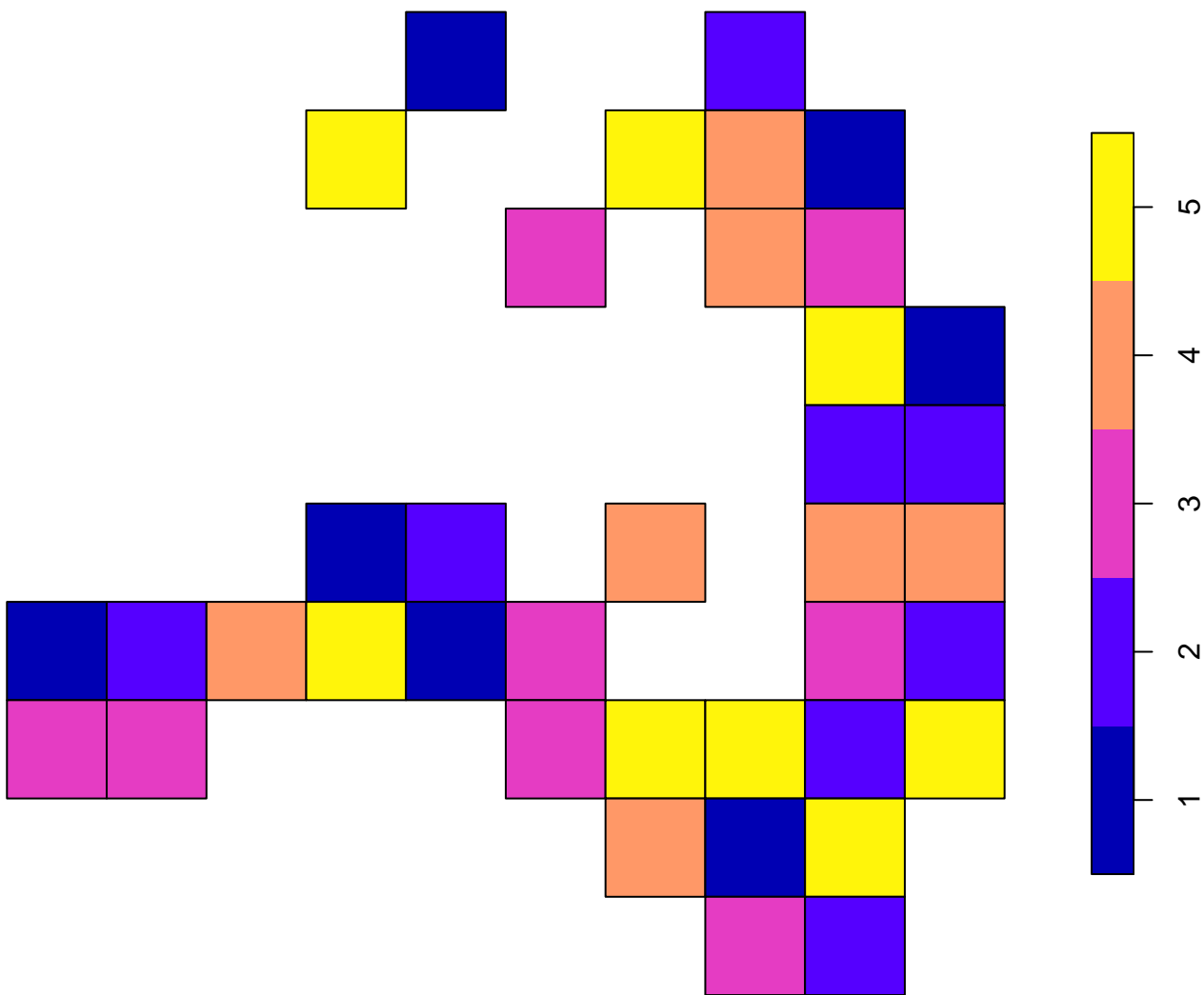
2

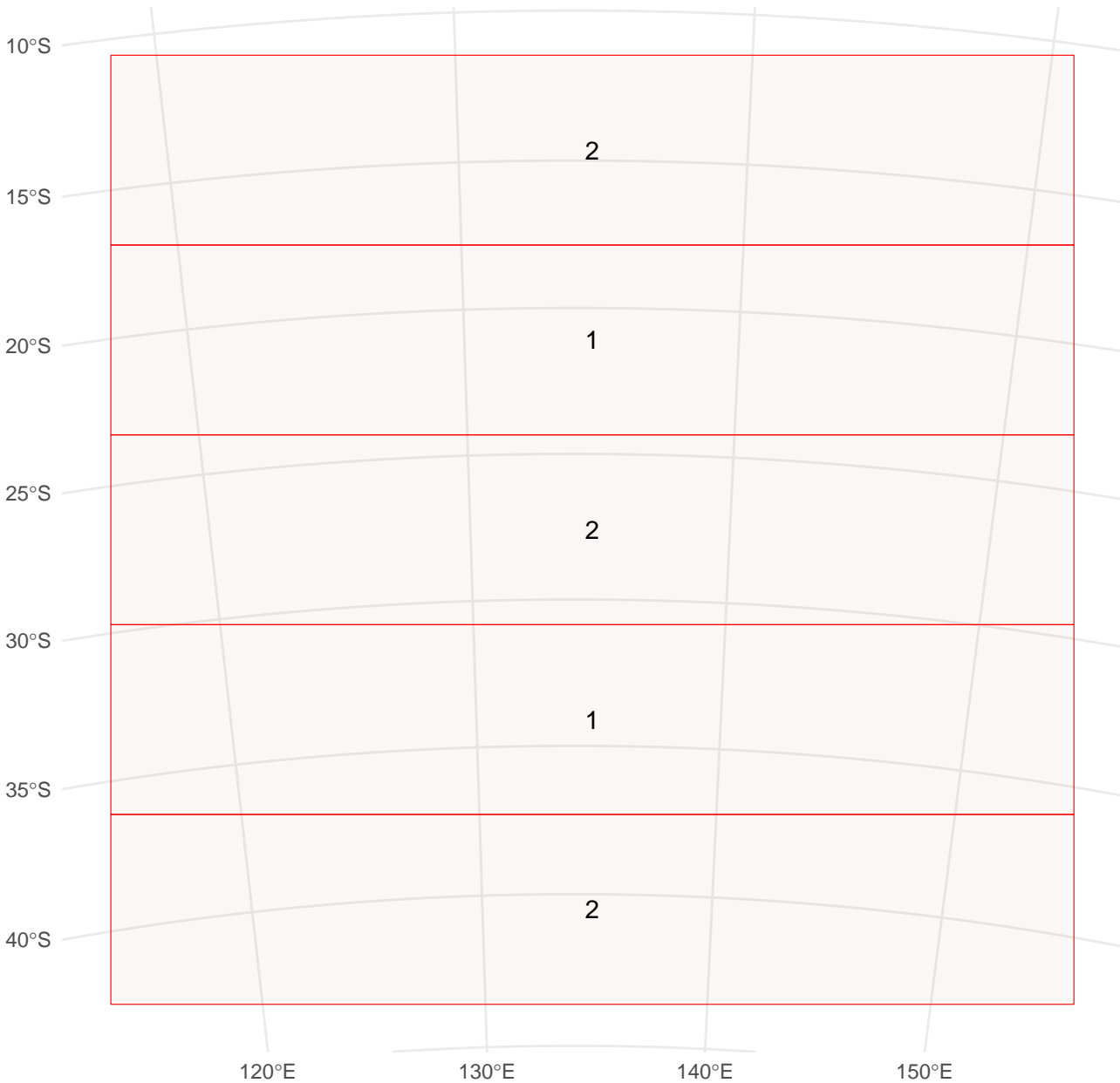
3

4

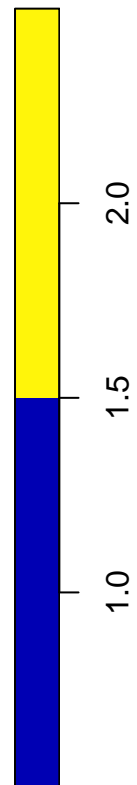

5

folds

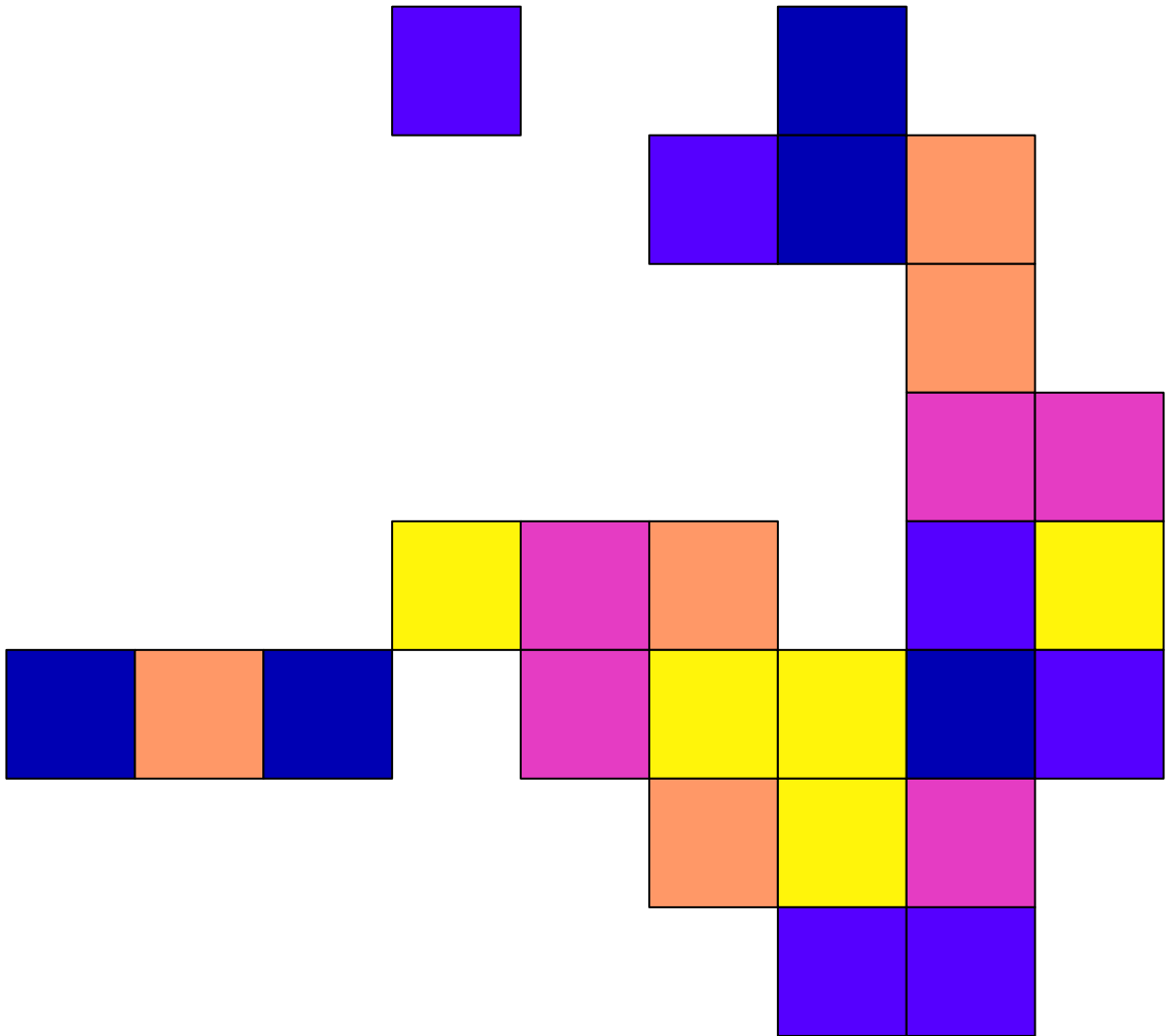




folds



folds



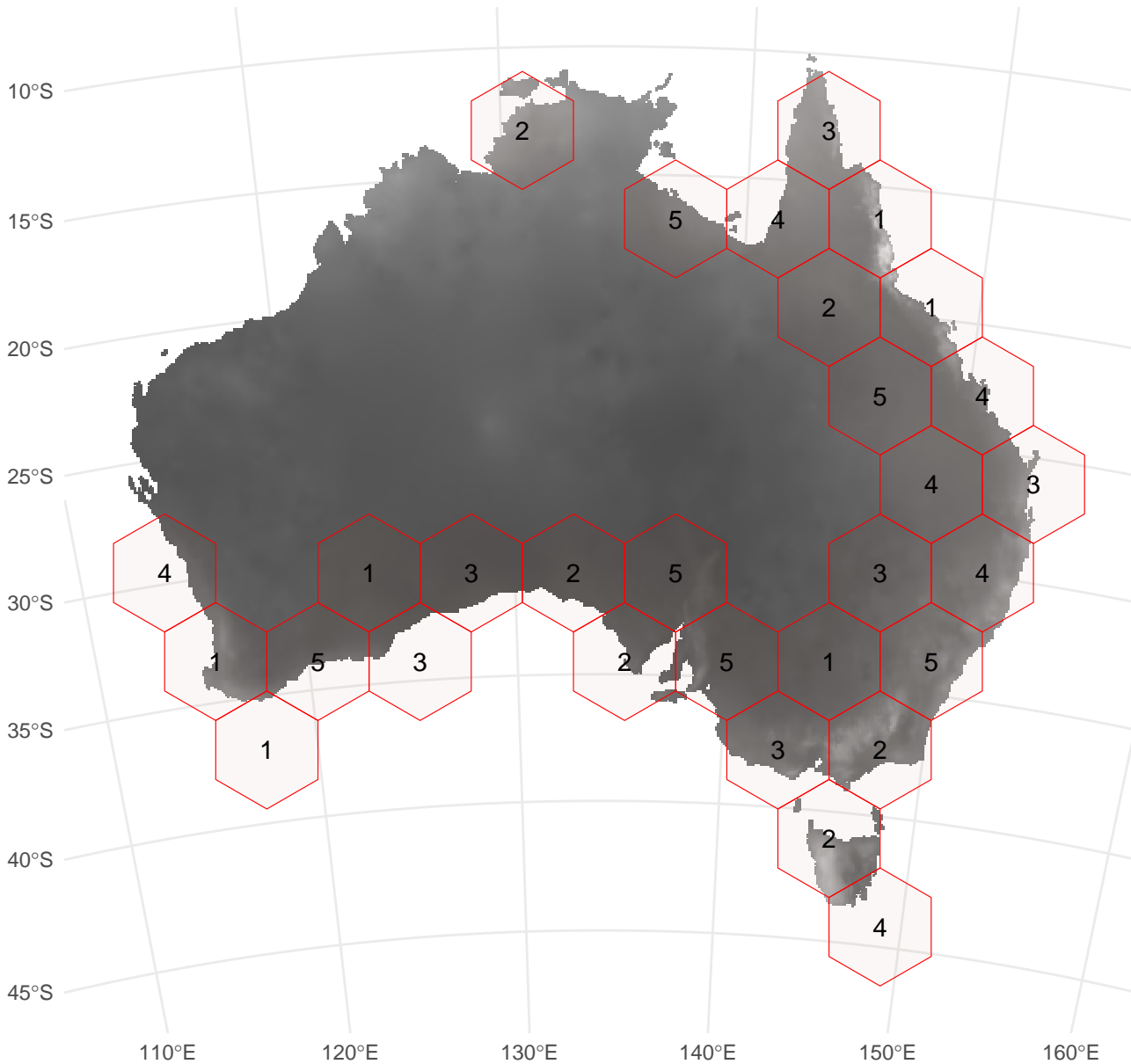
1

2

3


4

5



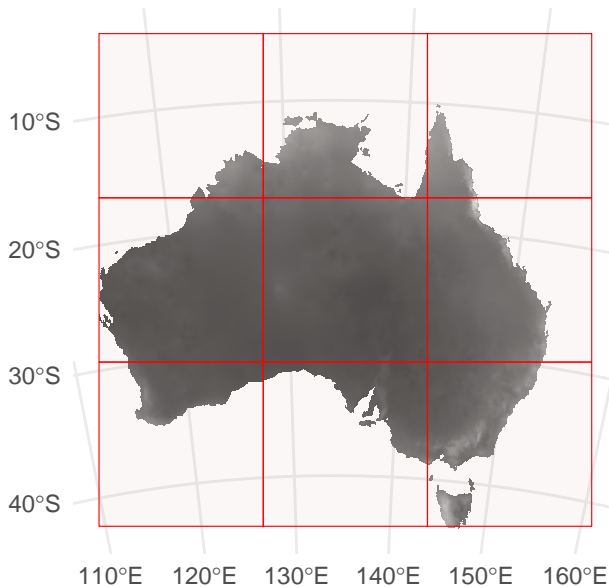
Autocorrelation range

Based on 1000 sample points




Spatial blocks

Using 1453873 metres block size



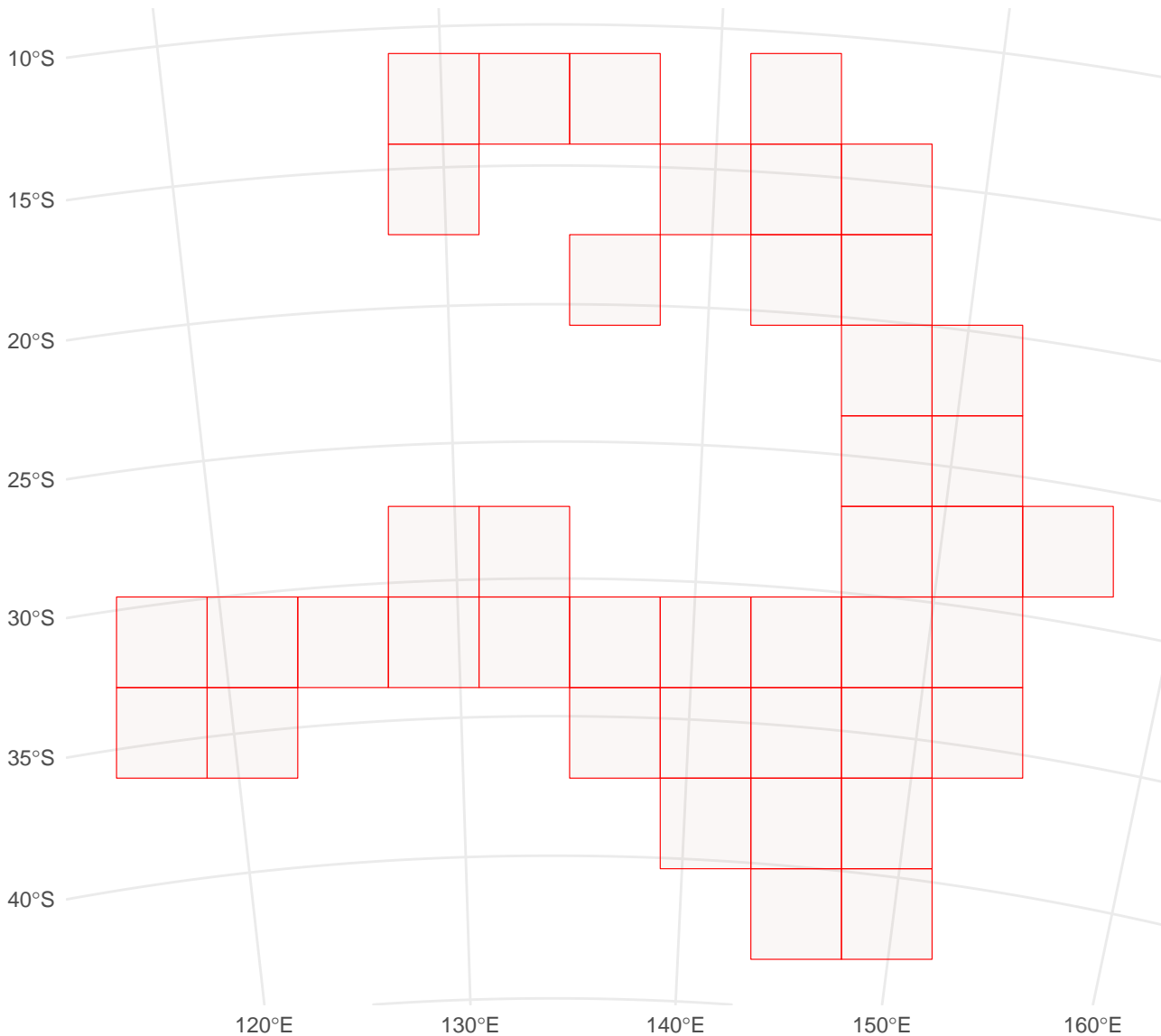
Autocorrelation range

Based on 1000 sample points



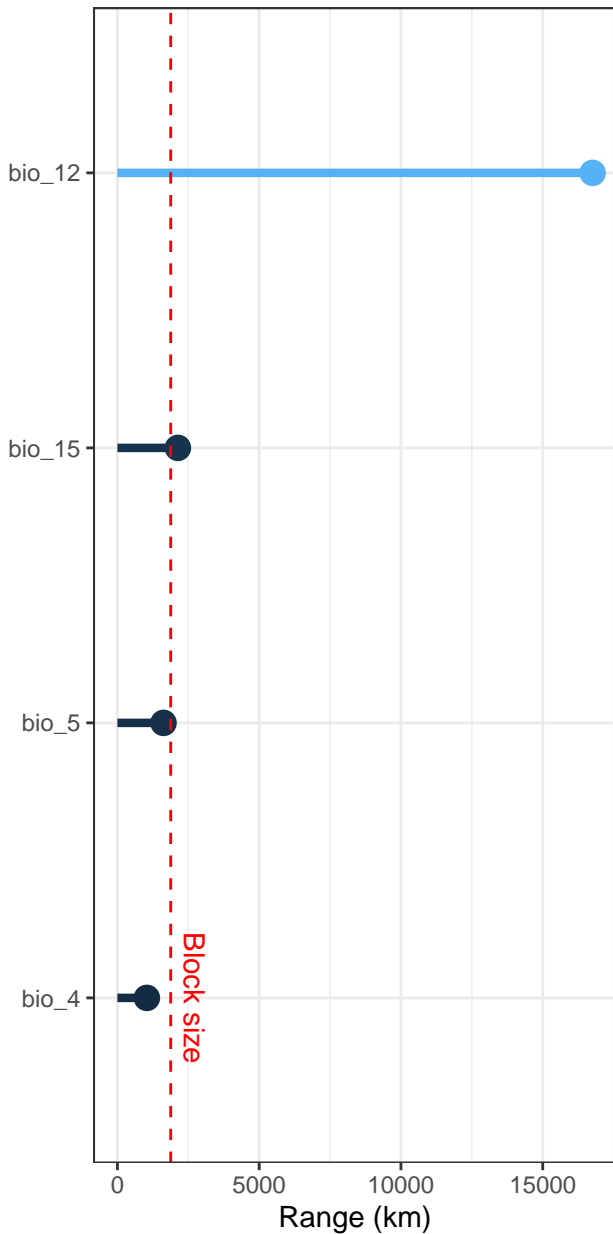
Spatial blocks

Using 362036 metres block size



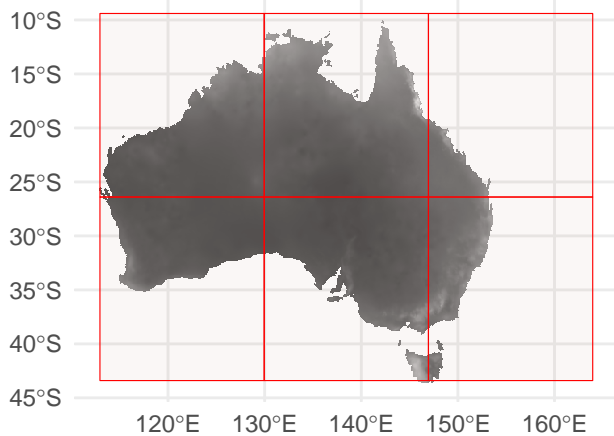
Autocorrelation range

Based on 1000 sample points



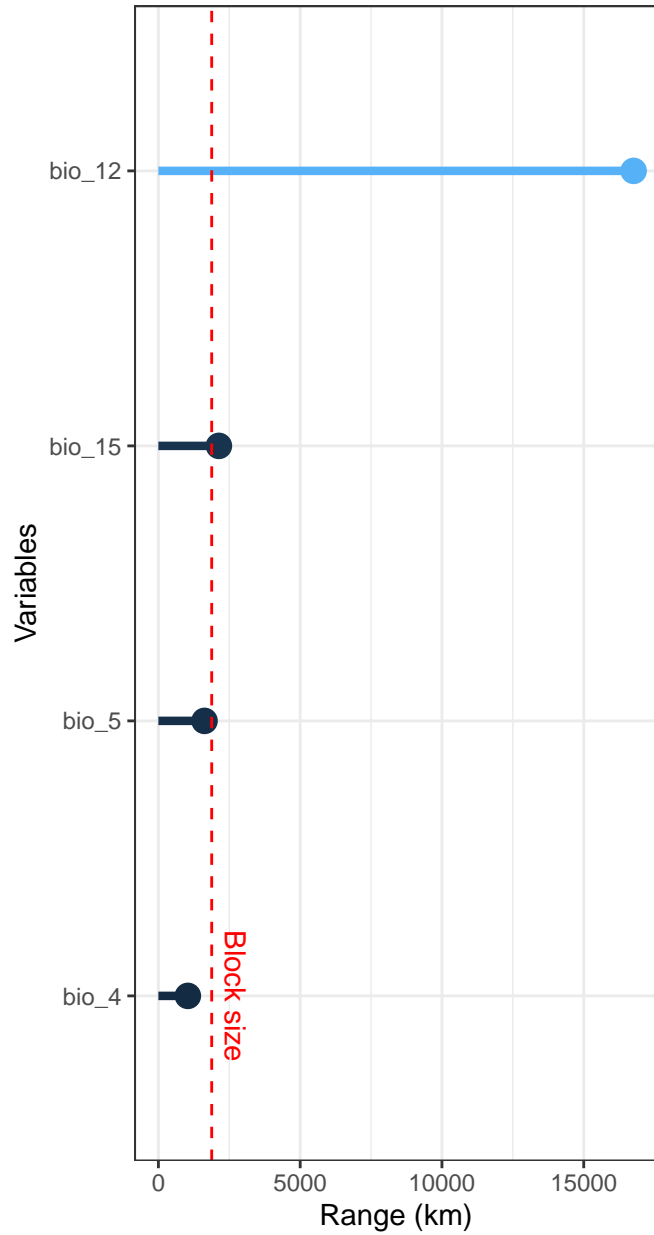
Spatial blocks

Using 1880525 metres block size



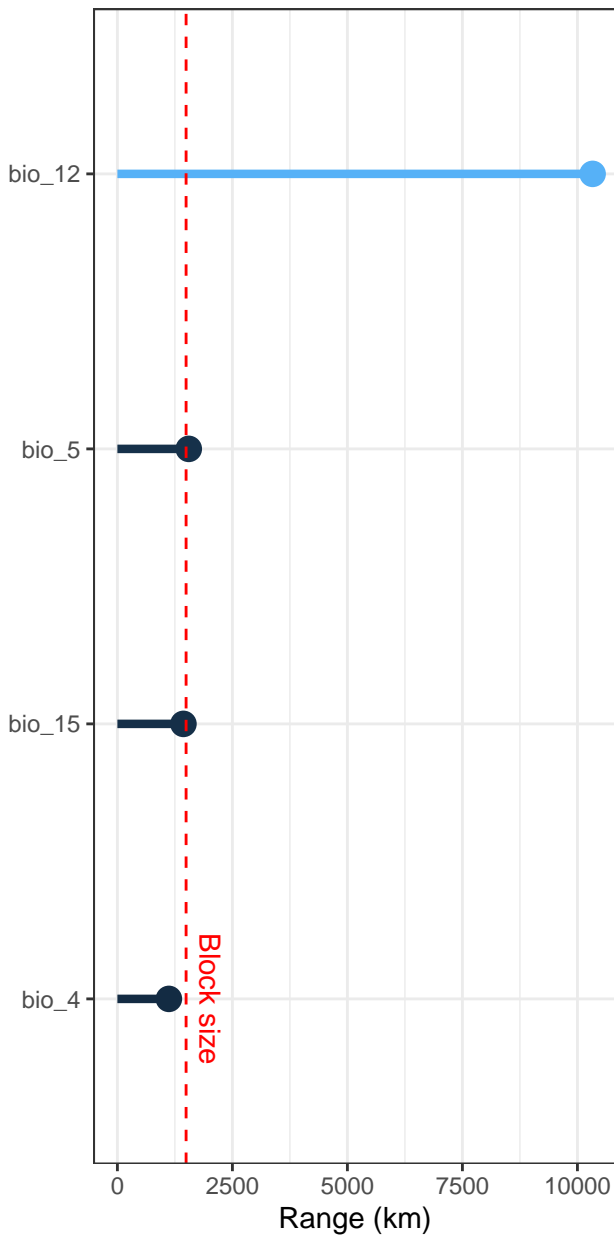
Autocorrelation range

Based on 1000 sample points



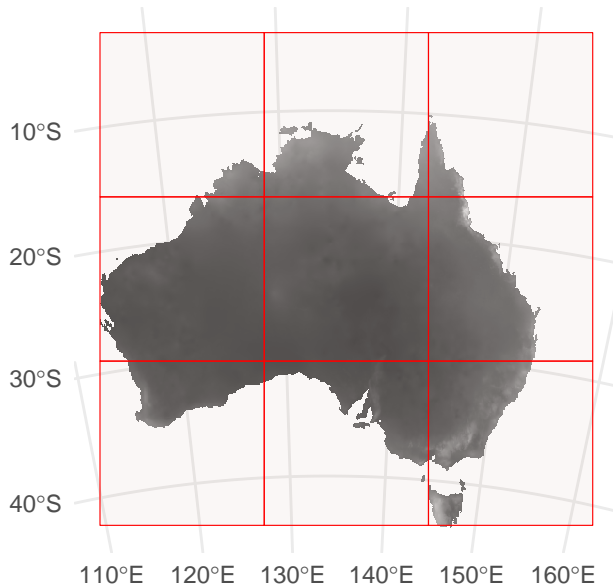
Autocorrelation range

Based on 1000 sample points



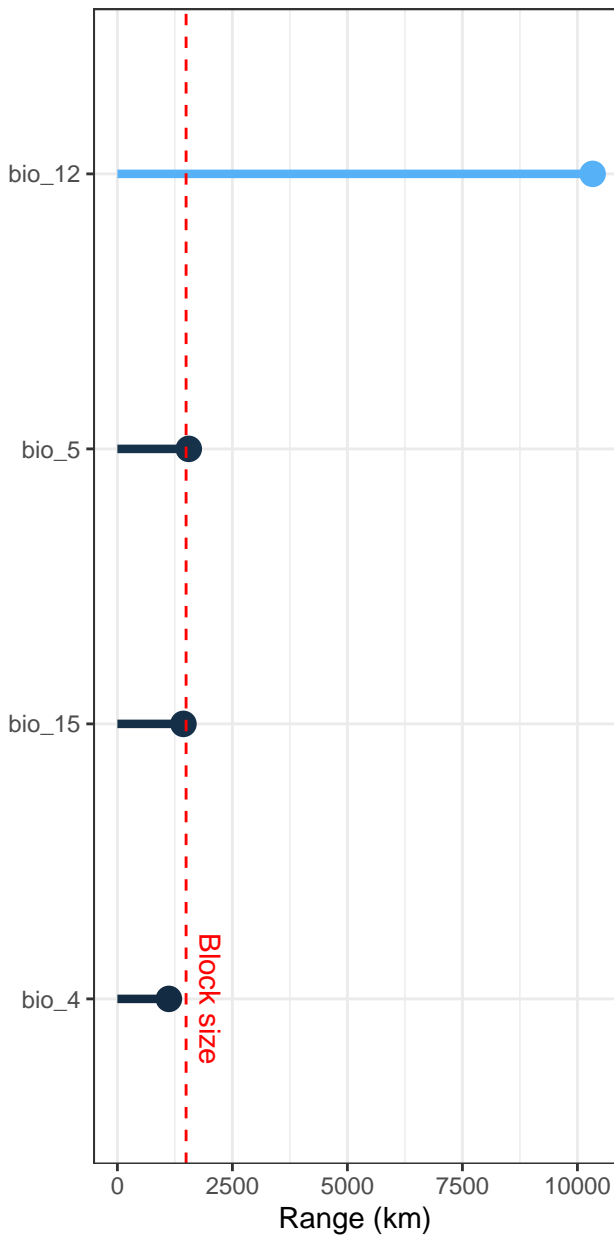
Spatial blocks

Using 1493586 metres block size



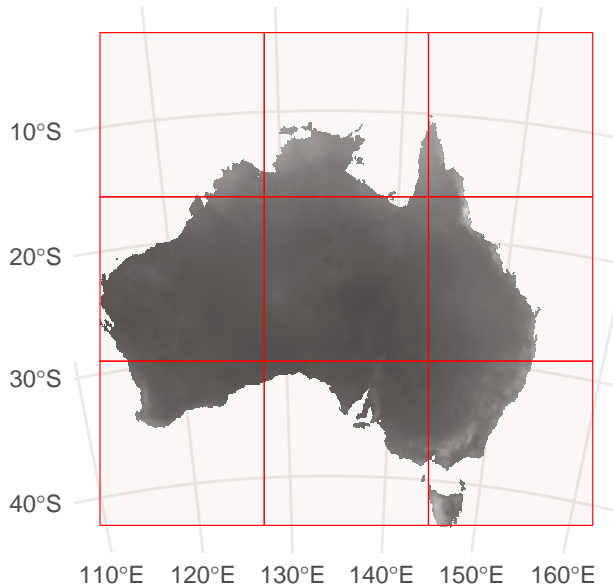
Autocorrelation range

Based on 1000 sample points




Spatial blocks

Using 1493586 metres block size



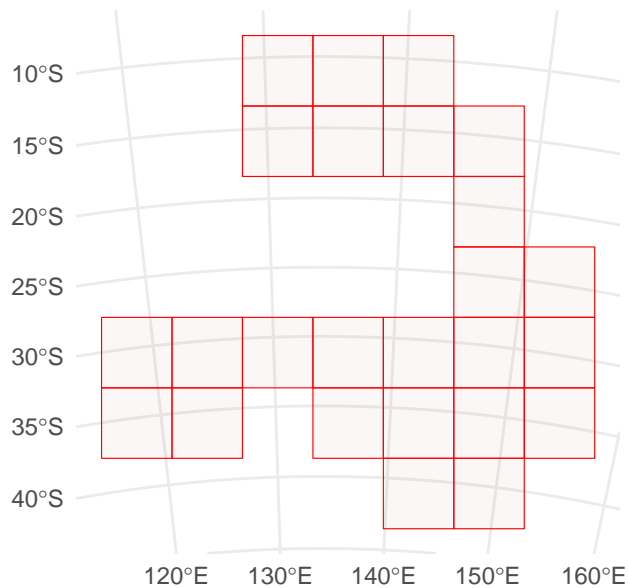
Autocorrelation range

Based on 500 sample points




Spatial blocks

Using 557569 metres block size



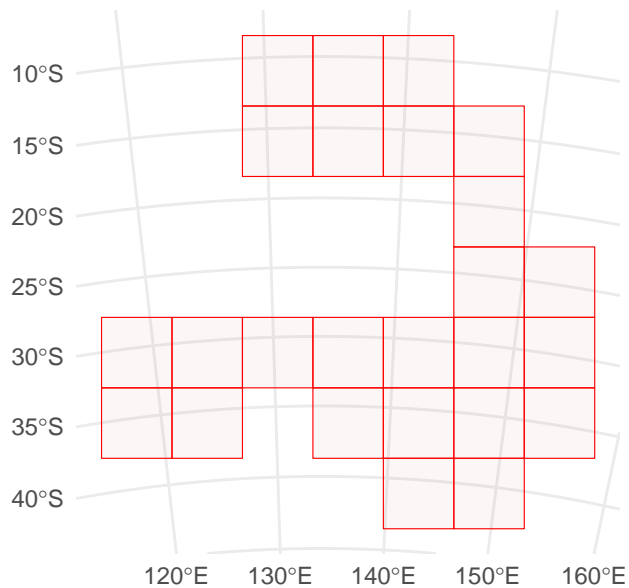
Autocorrelation range

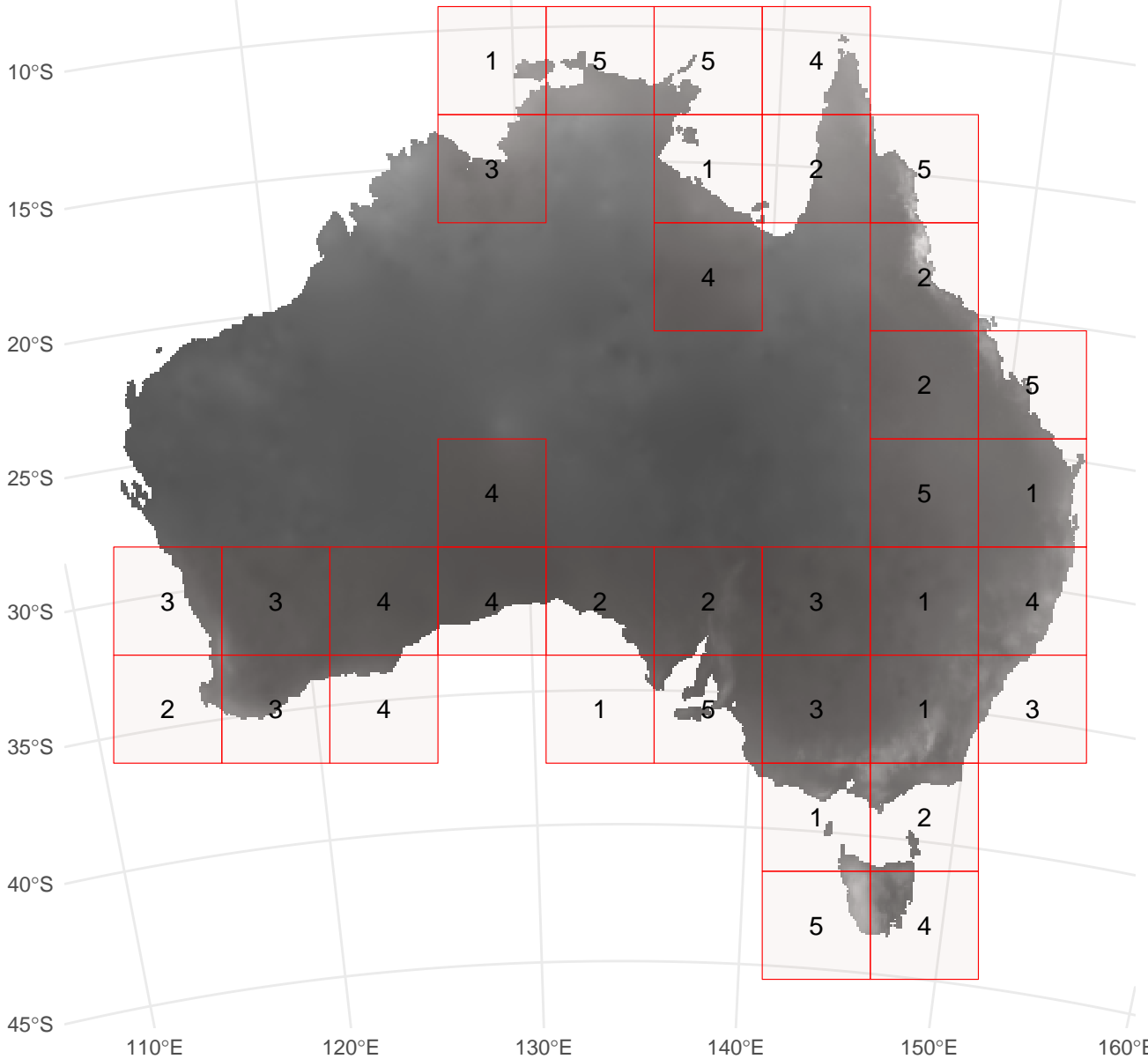
Based on 500 sample points



Spatial blocks

Using 557569 metres block size





10°S

15°S

20°S

25°S

30°S

35°S

40°S

45°S

1

5

5

4

3

1

2

5

4

2

2

5

4

5

1

3

3

4

4

2

2

3

1

4

2

3

4

1

5

3

1

3

1

2

5

4

110°E

120°E

130°E

140°E

150°E

160°E