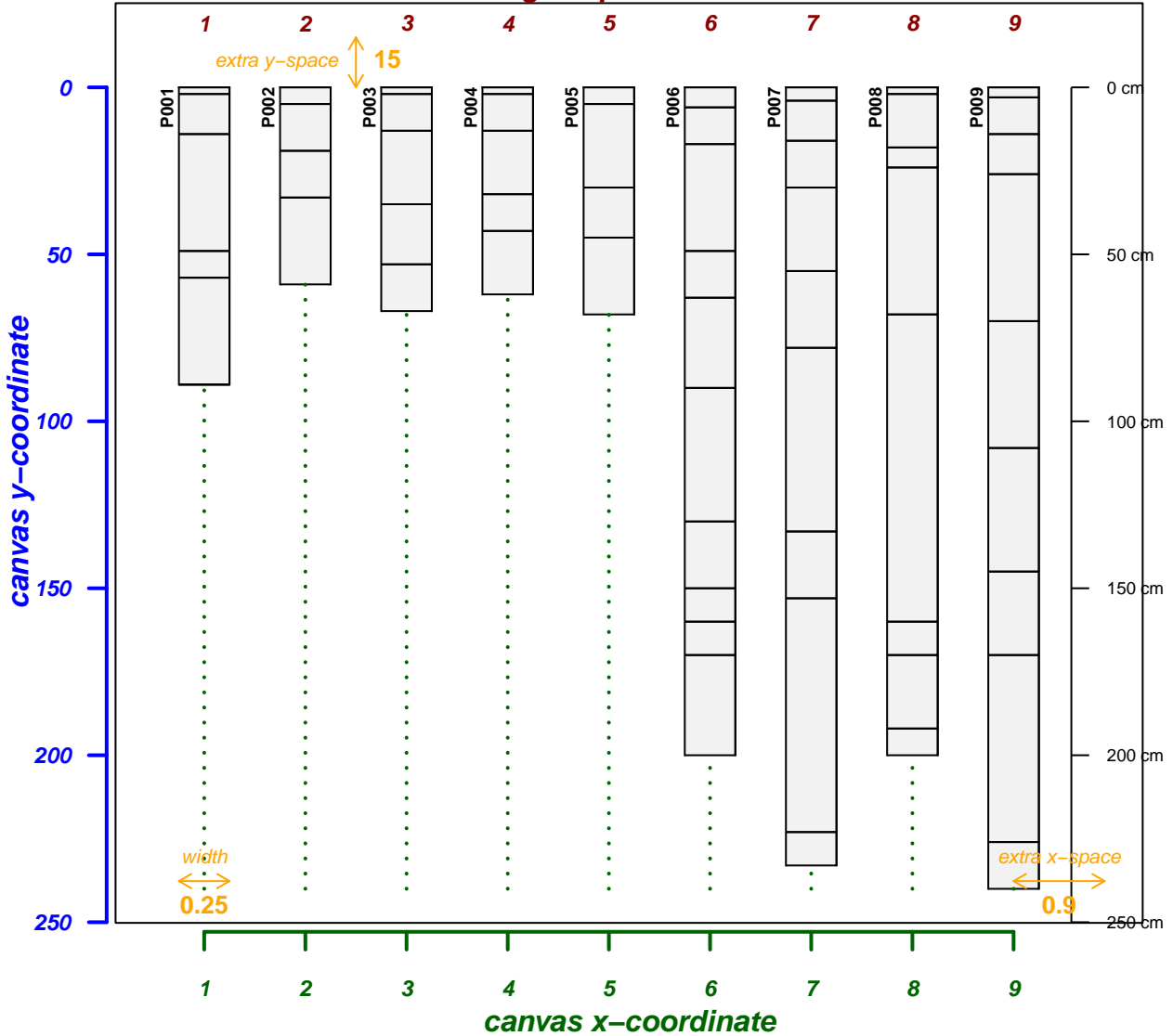
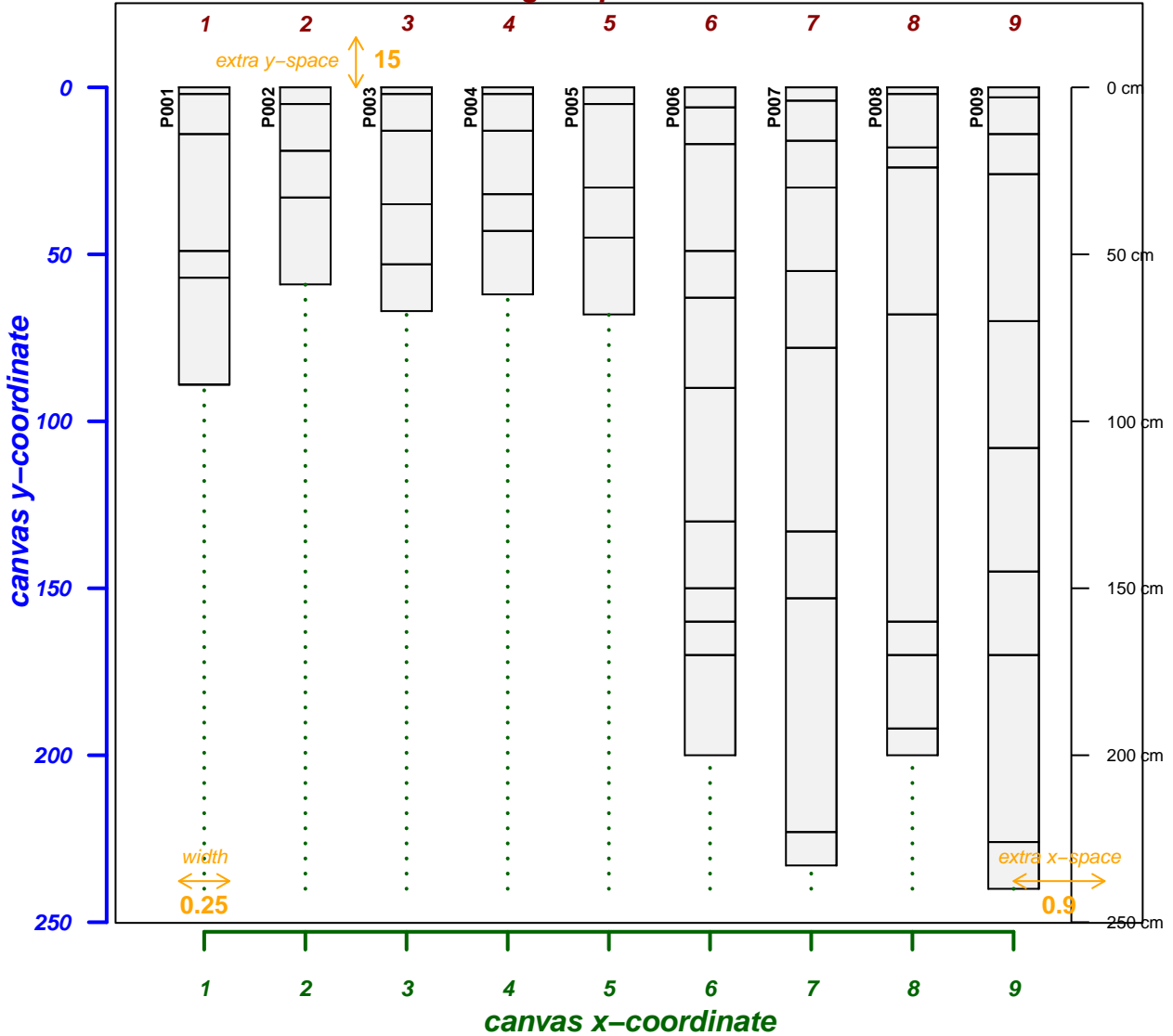


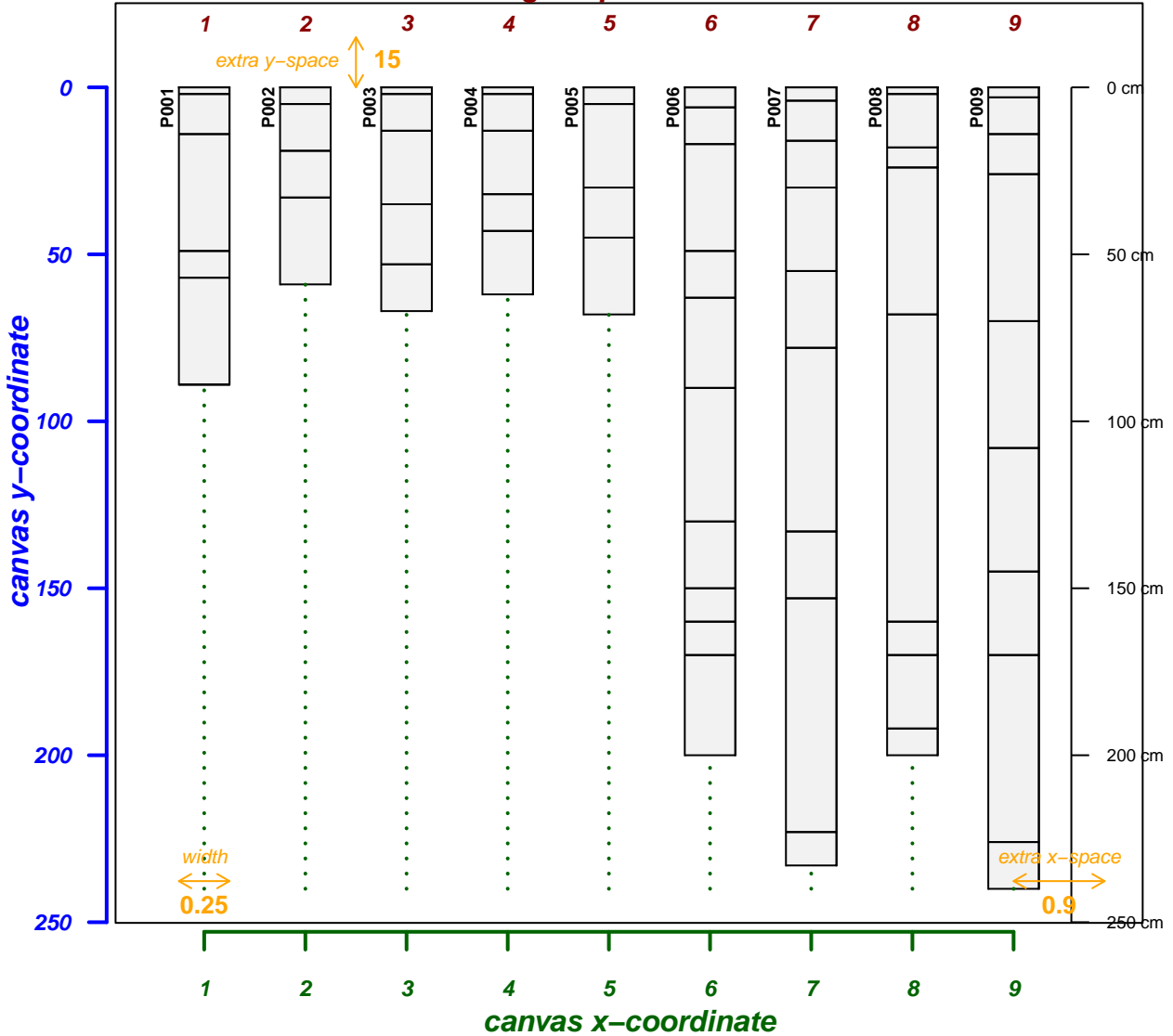
**original profile index**



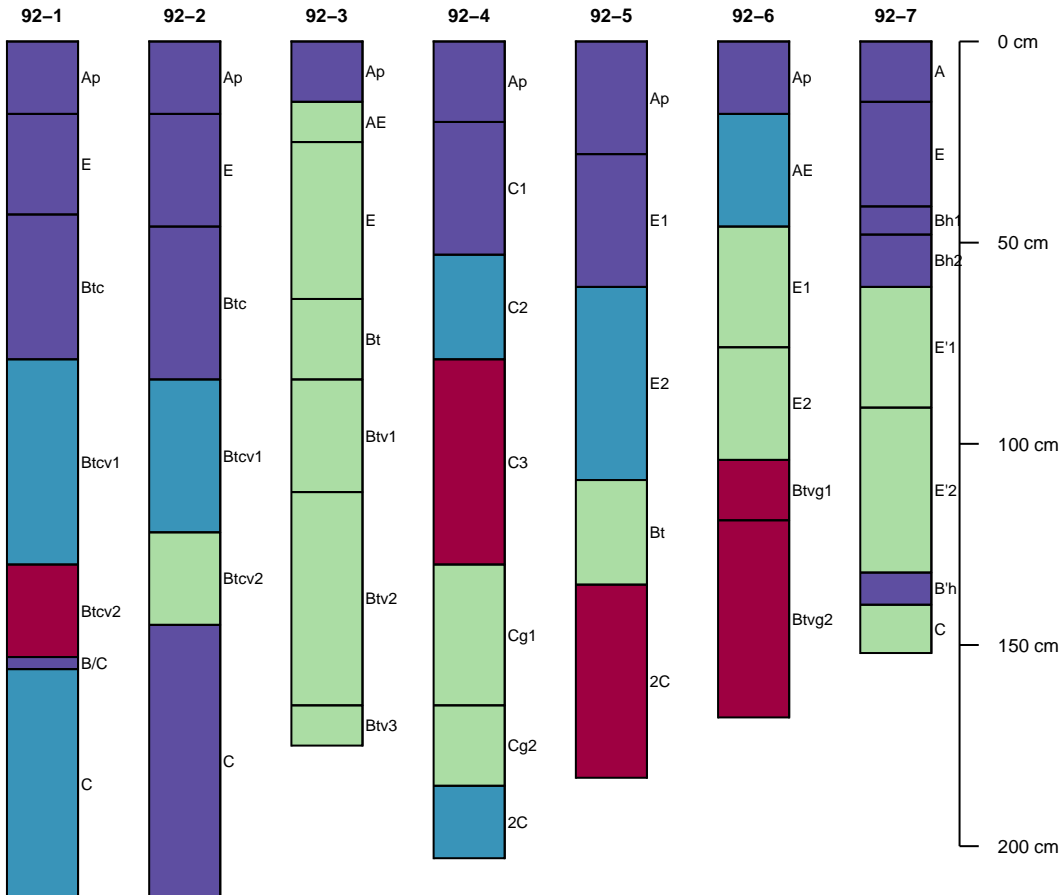

**original profile index**



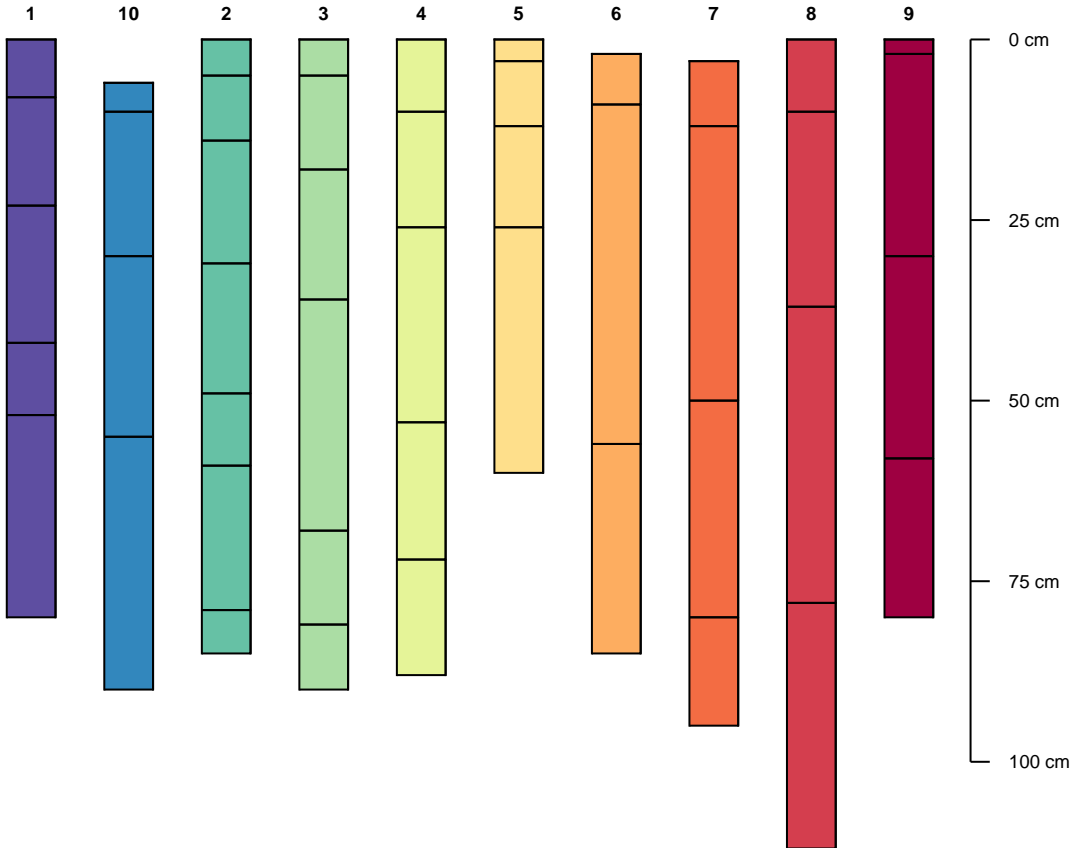
**original profile index**



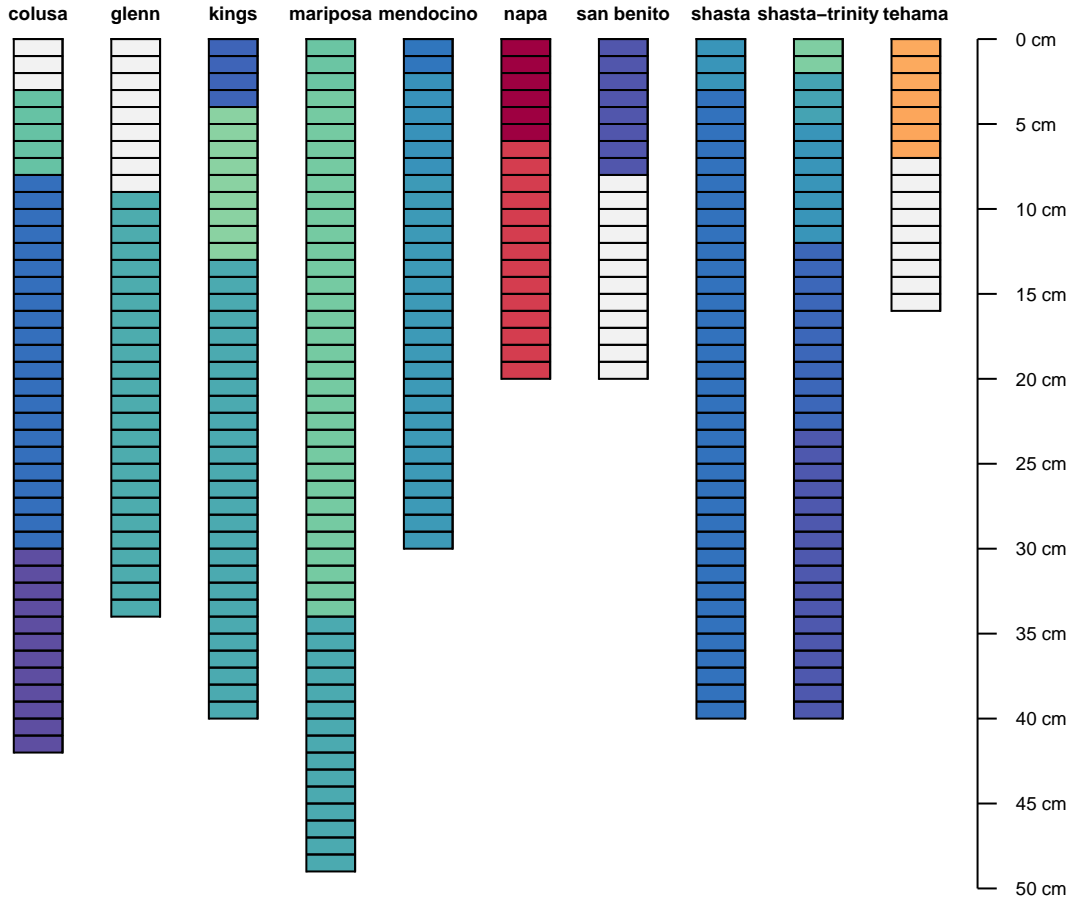
# concentration\_pct



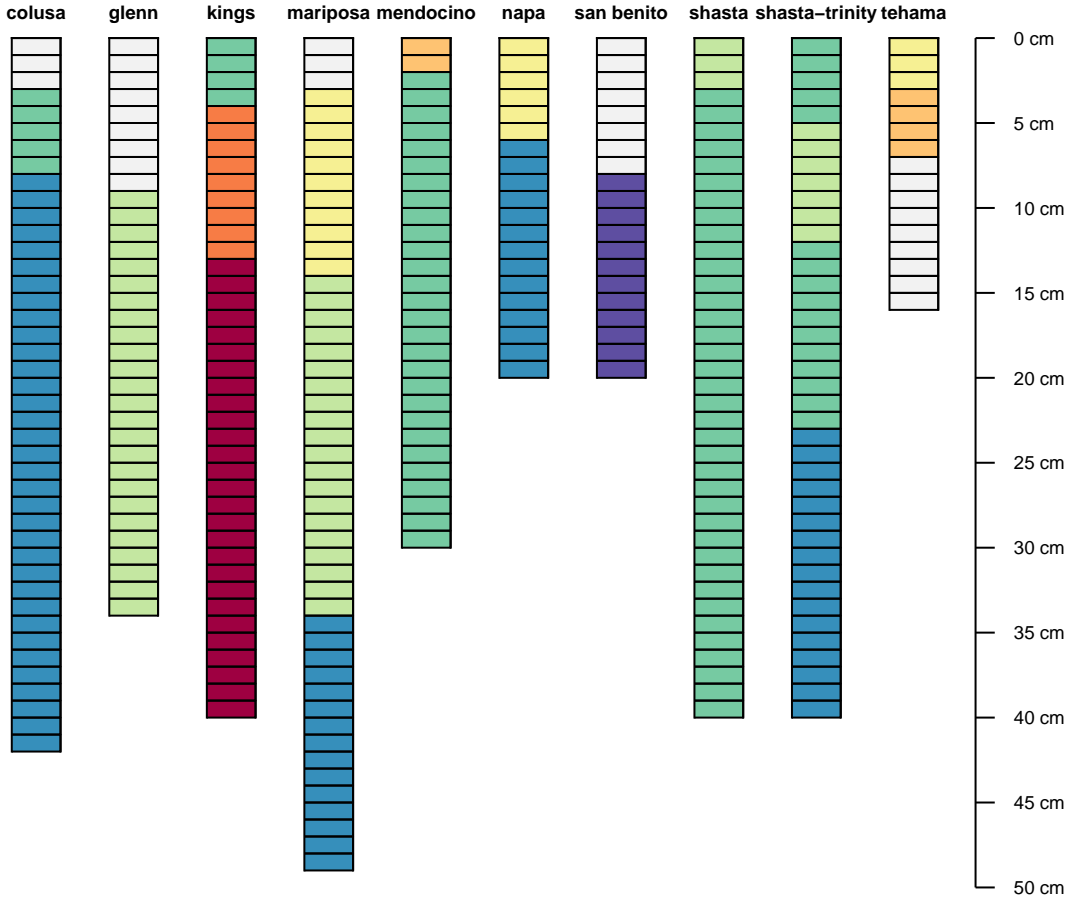
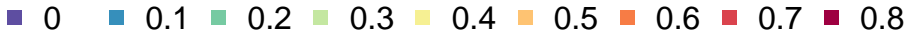
# foo2



# Ca

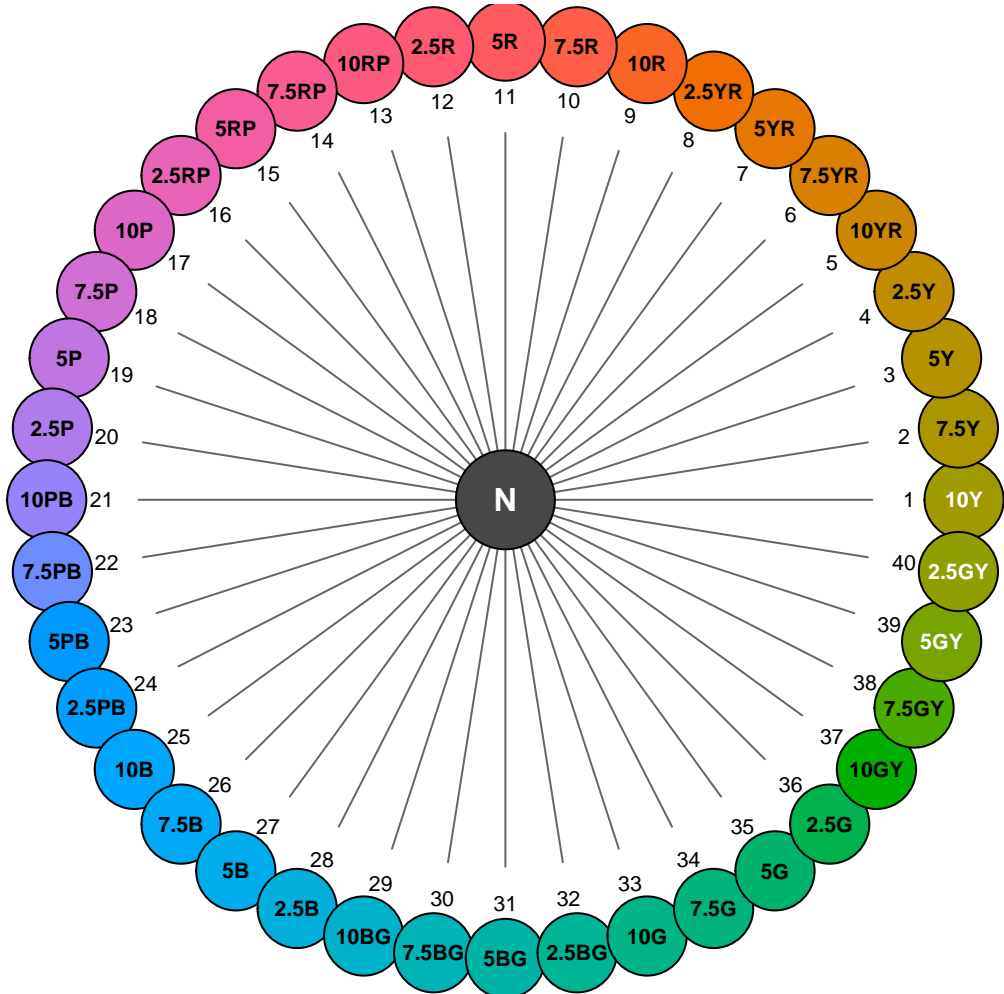


**K**

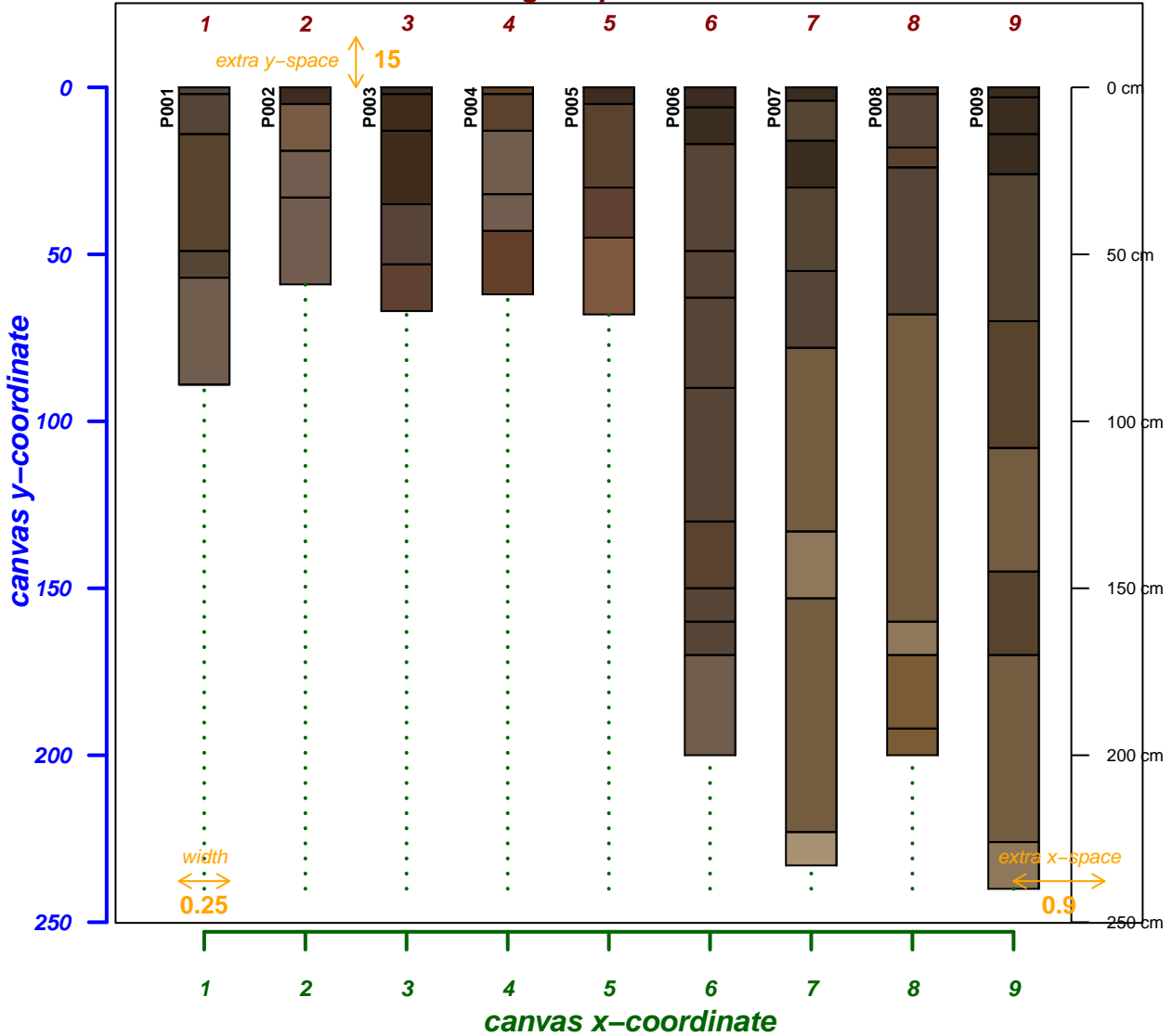




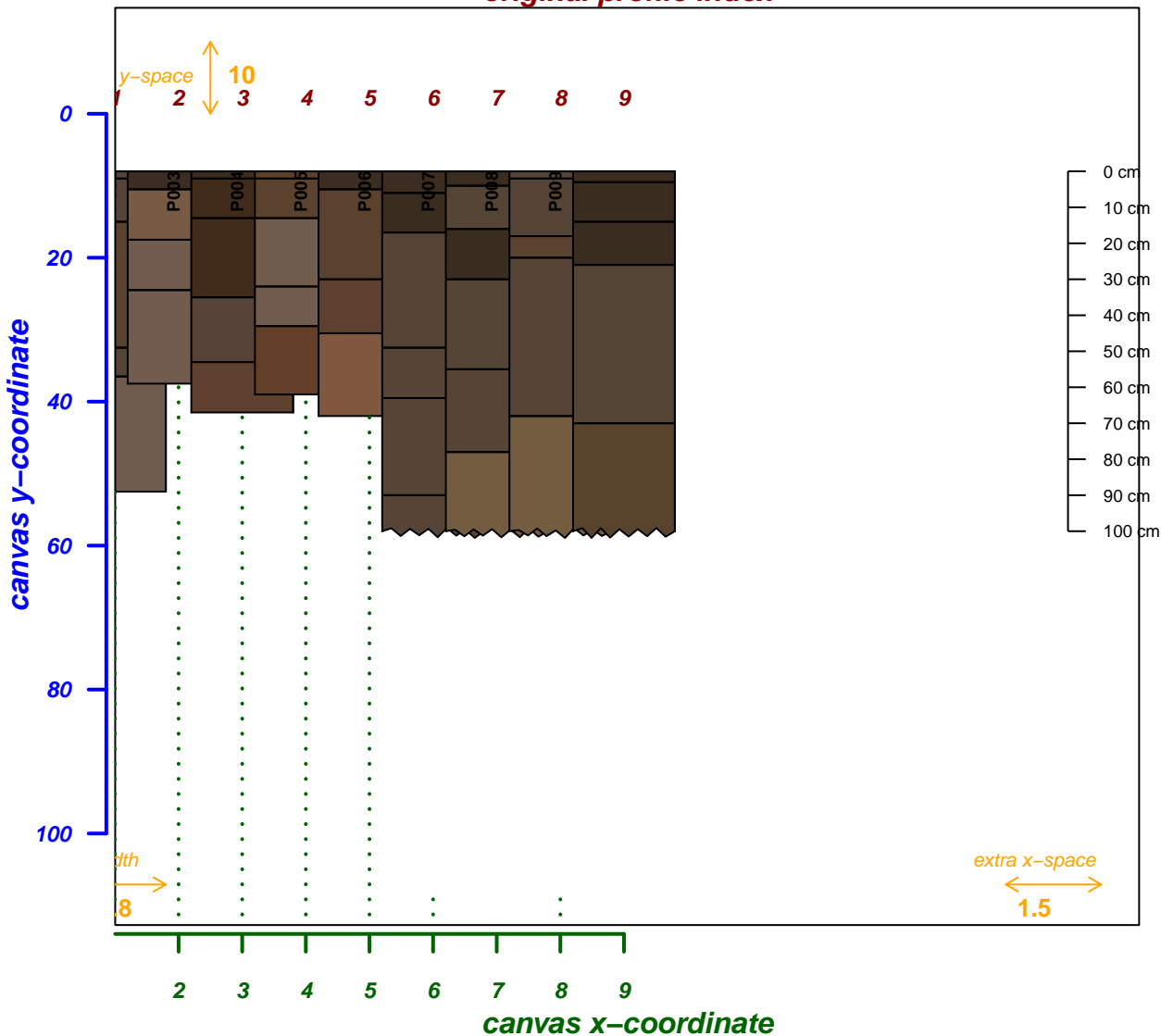




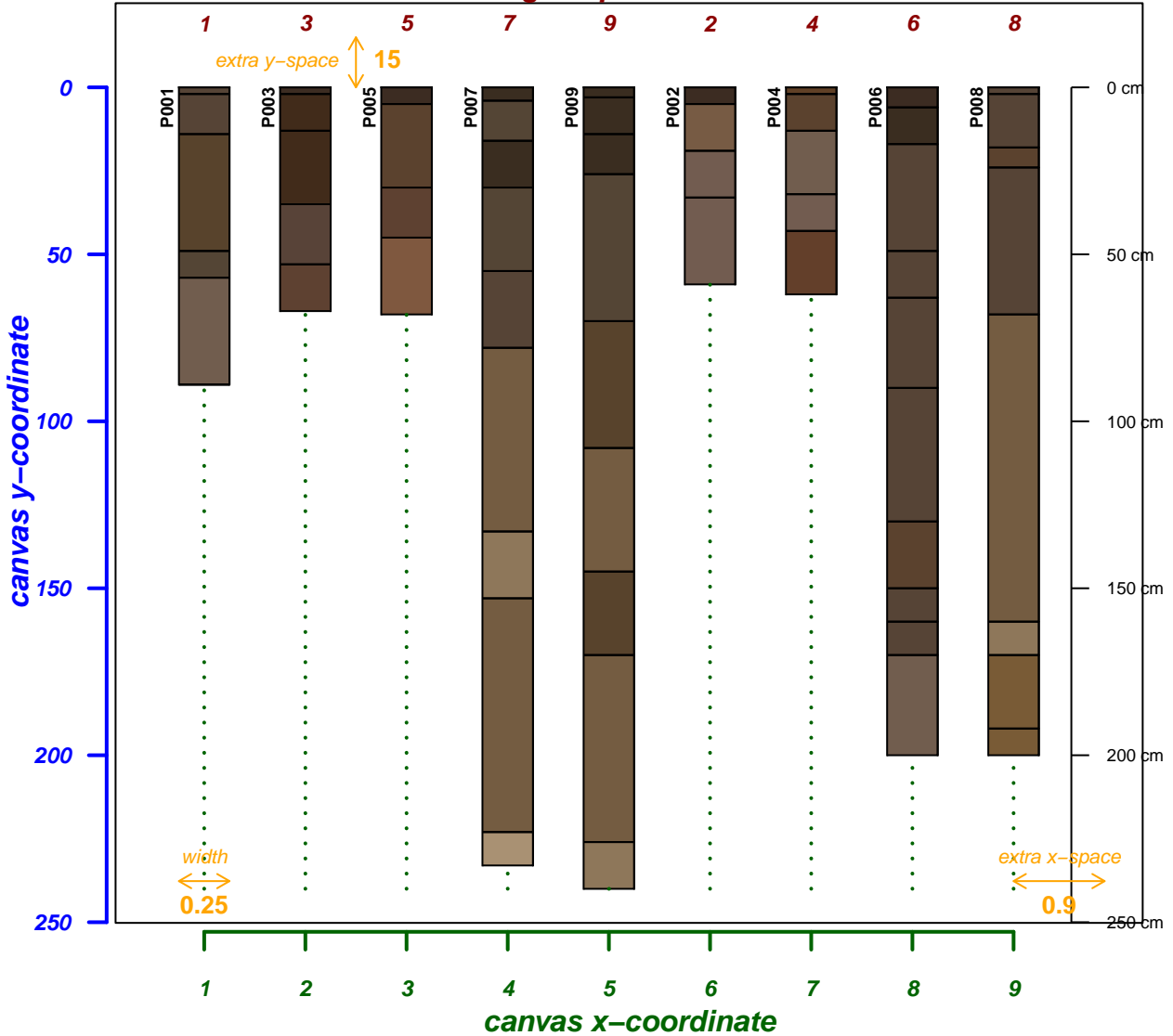
**original profile index**

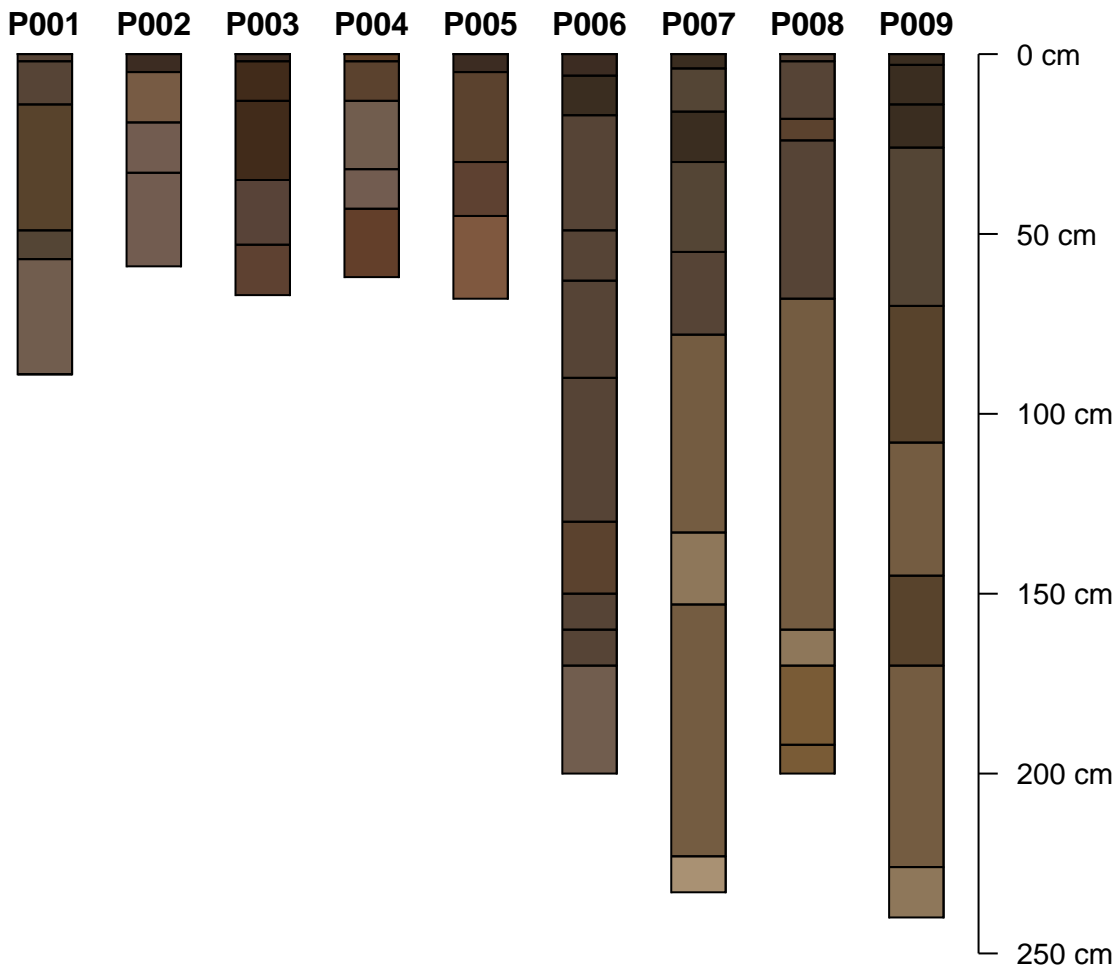


**original profile index**

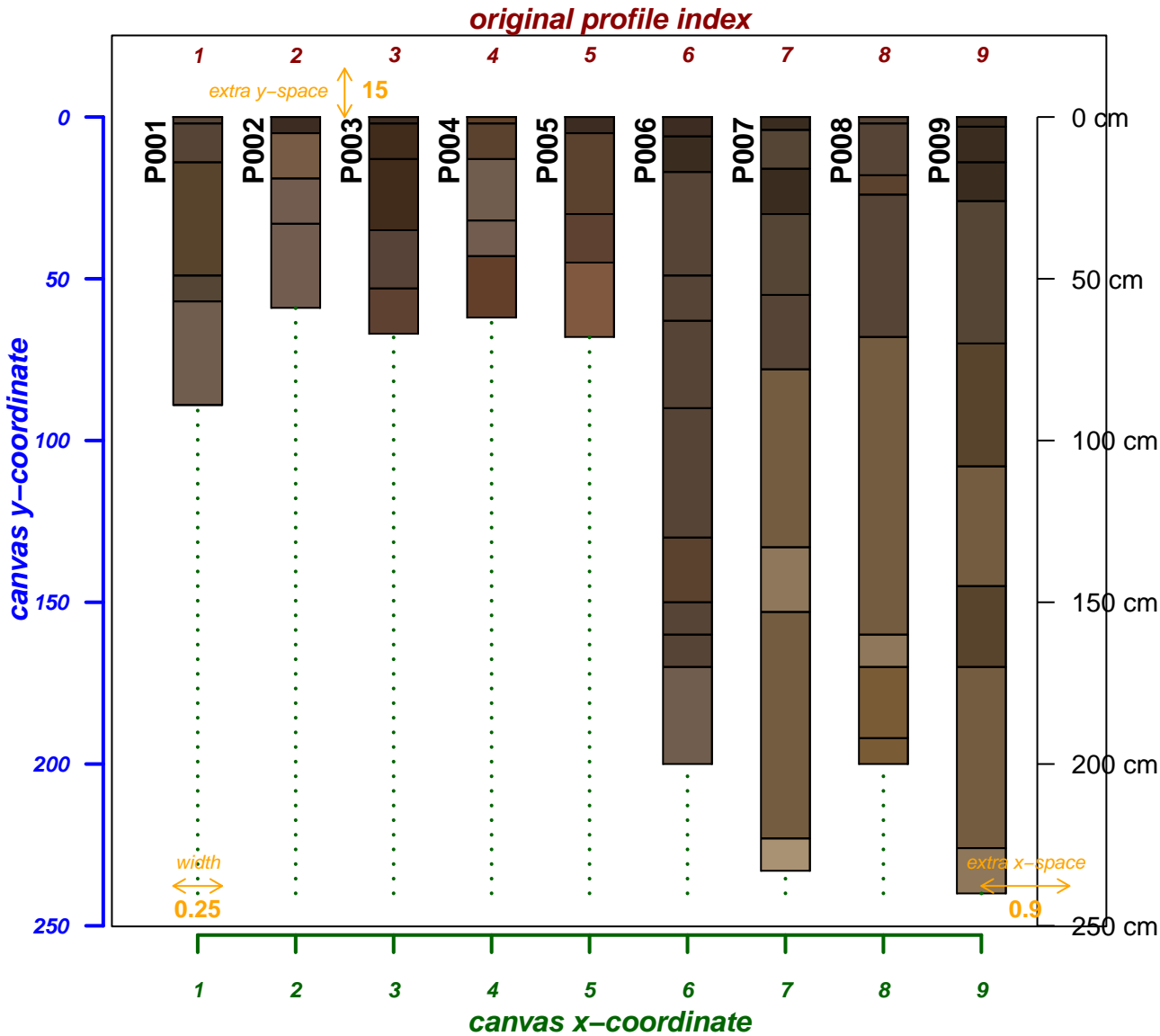


**original profile index**

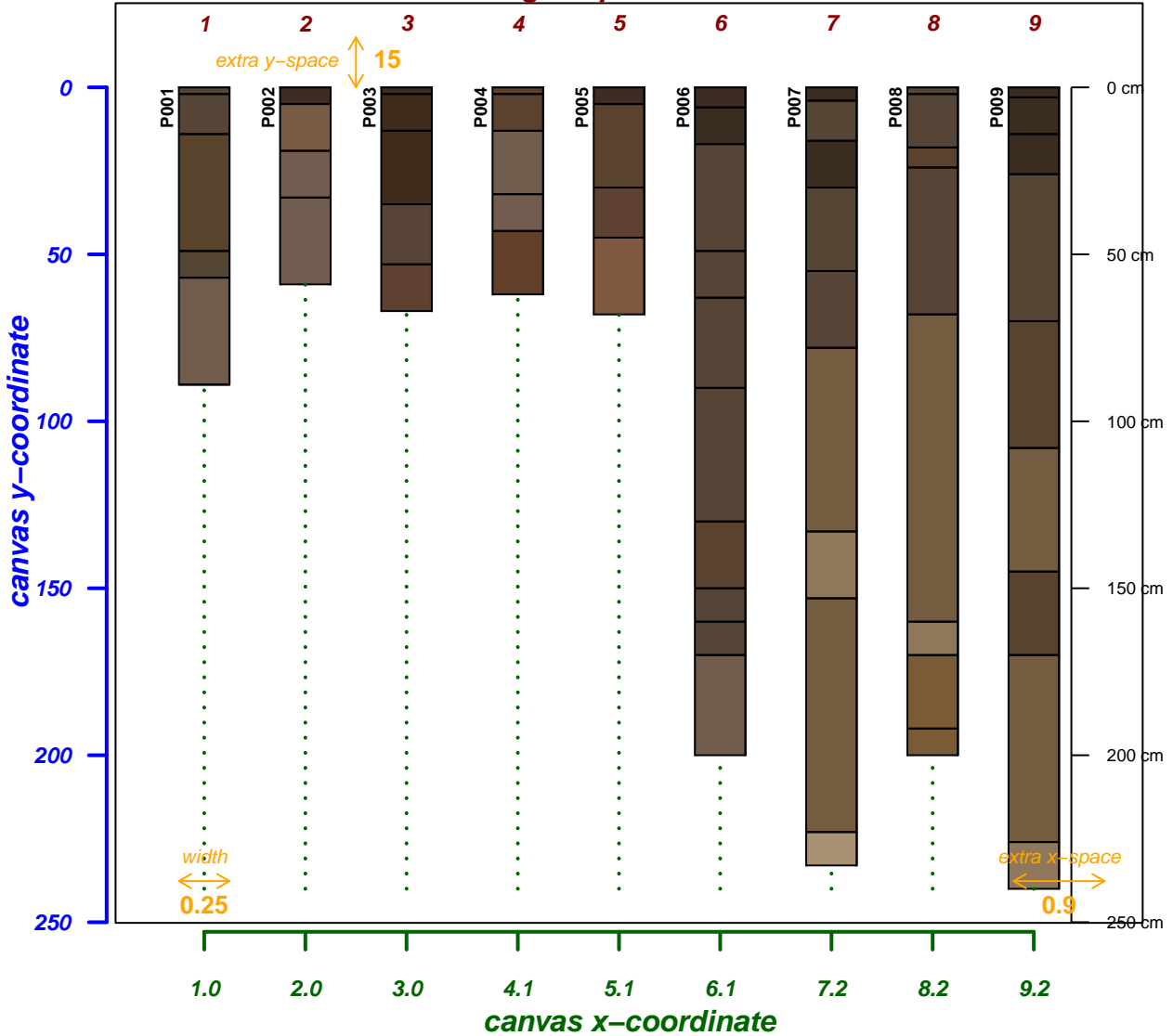






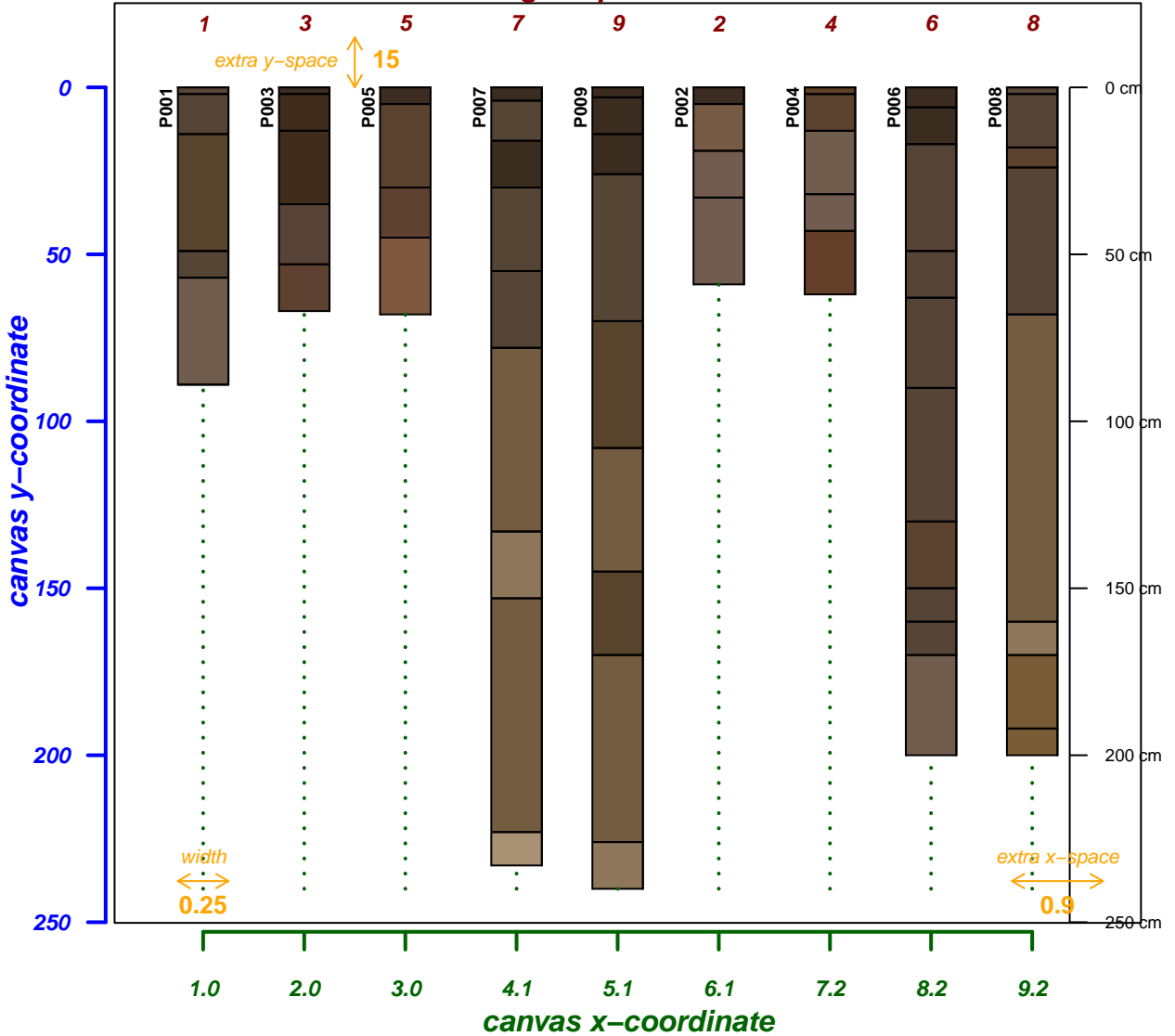


**original profile index**

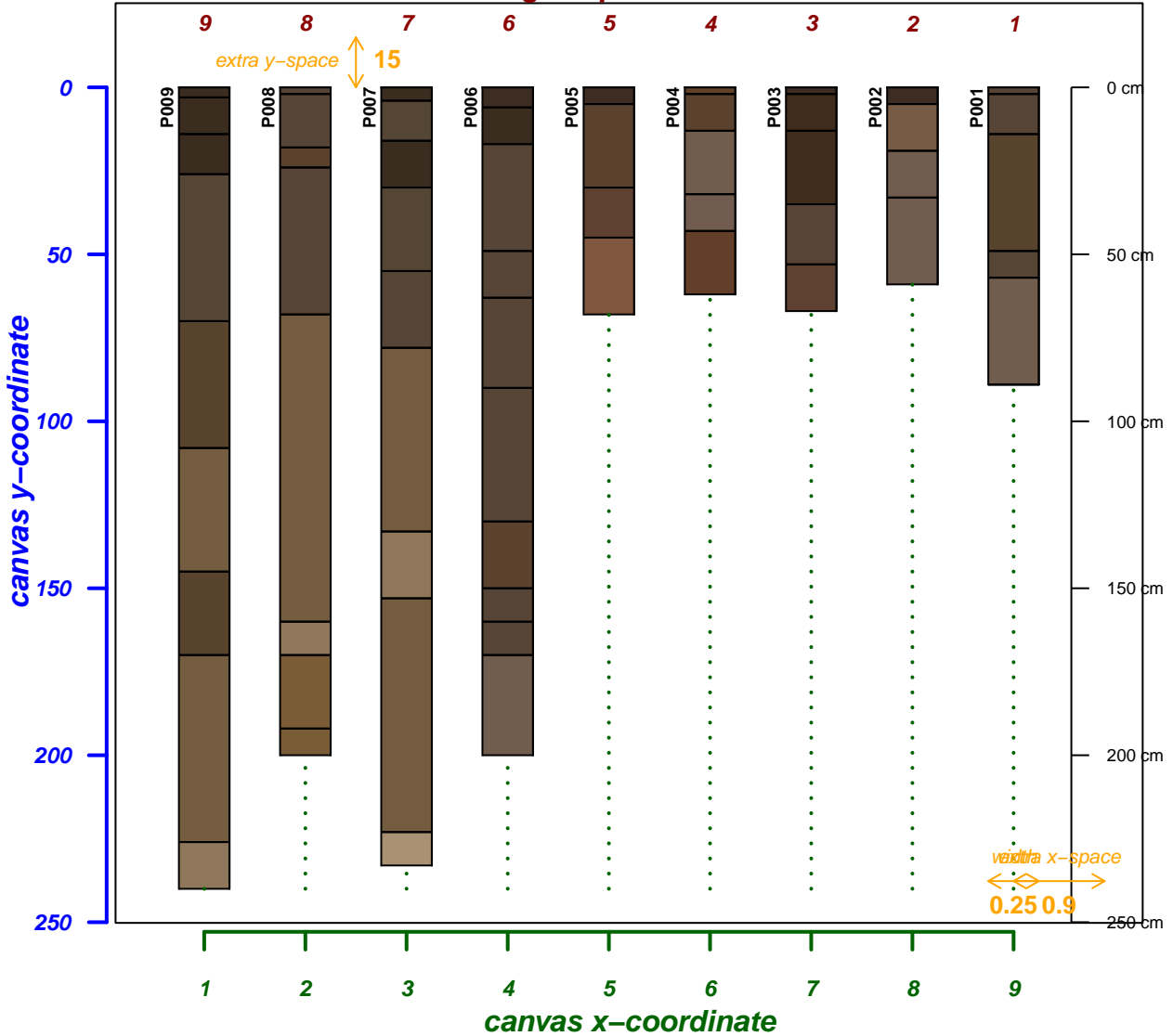




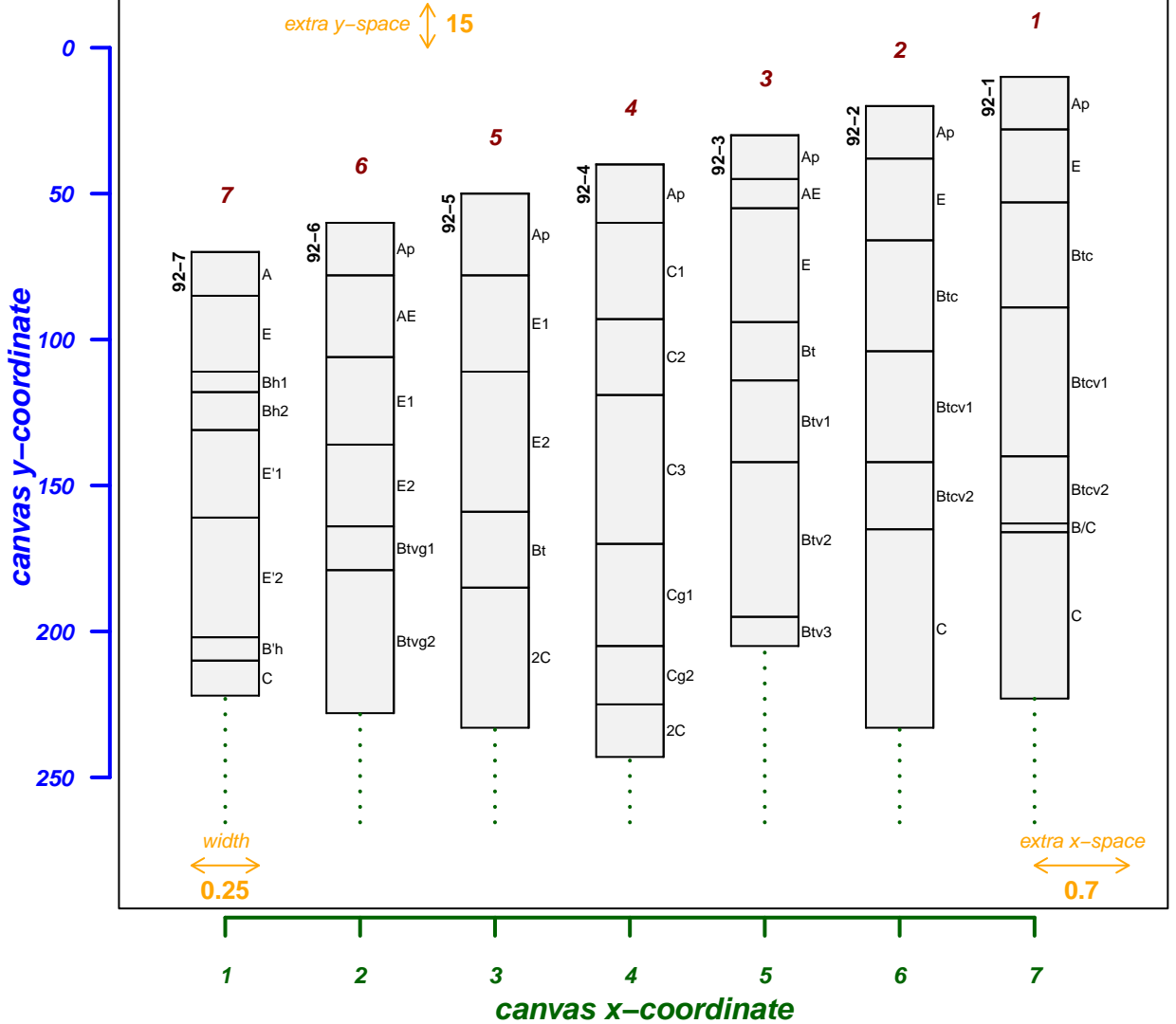
*original profile index*




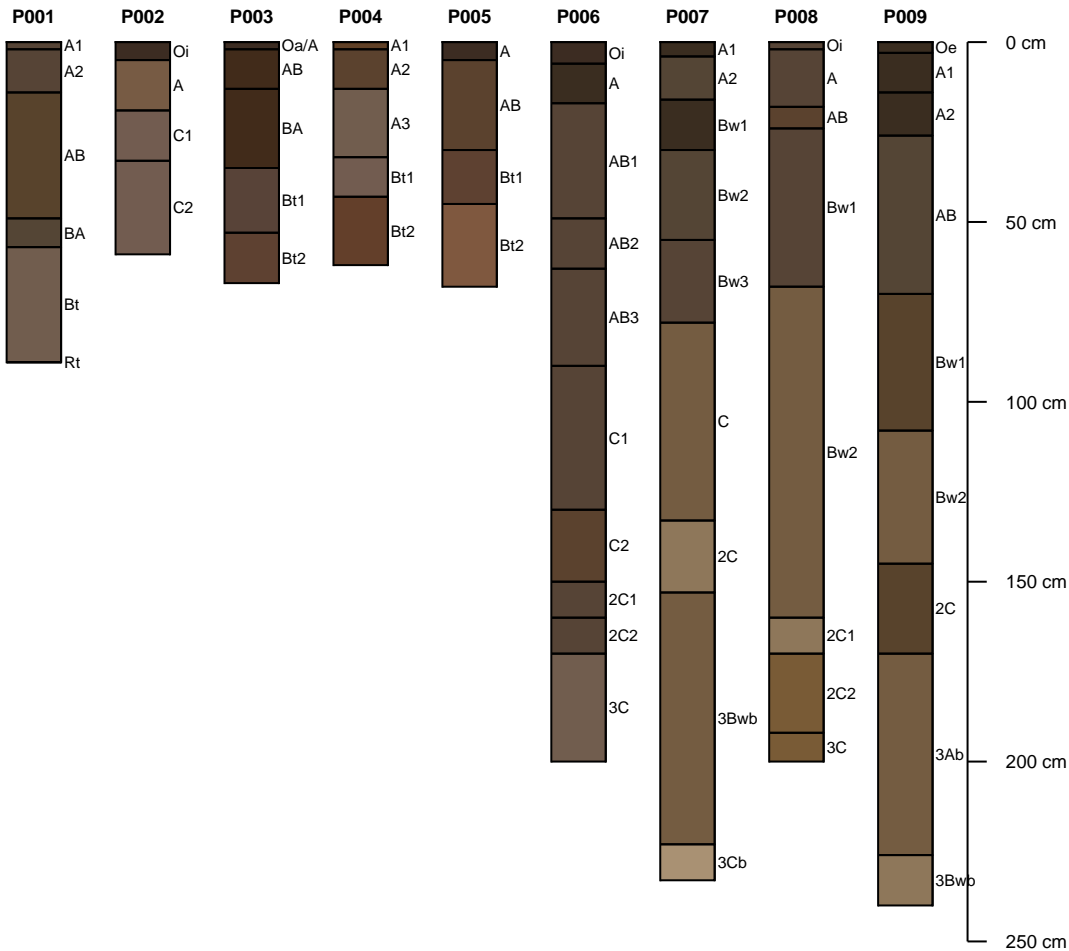
*original profile index*

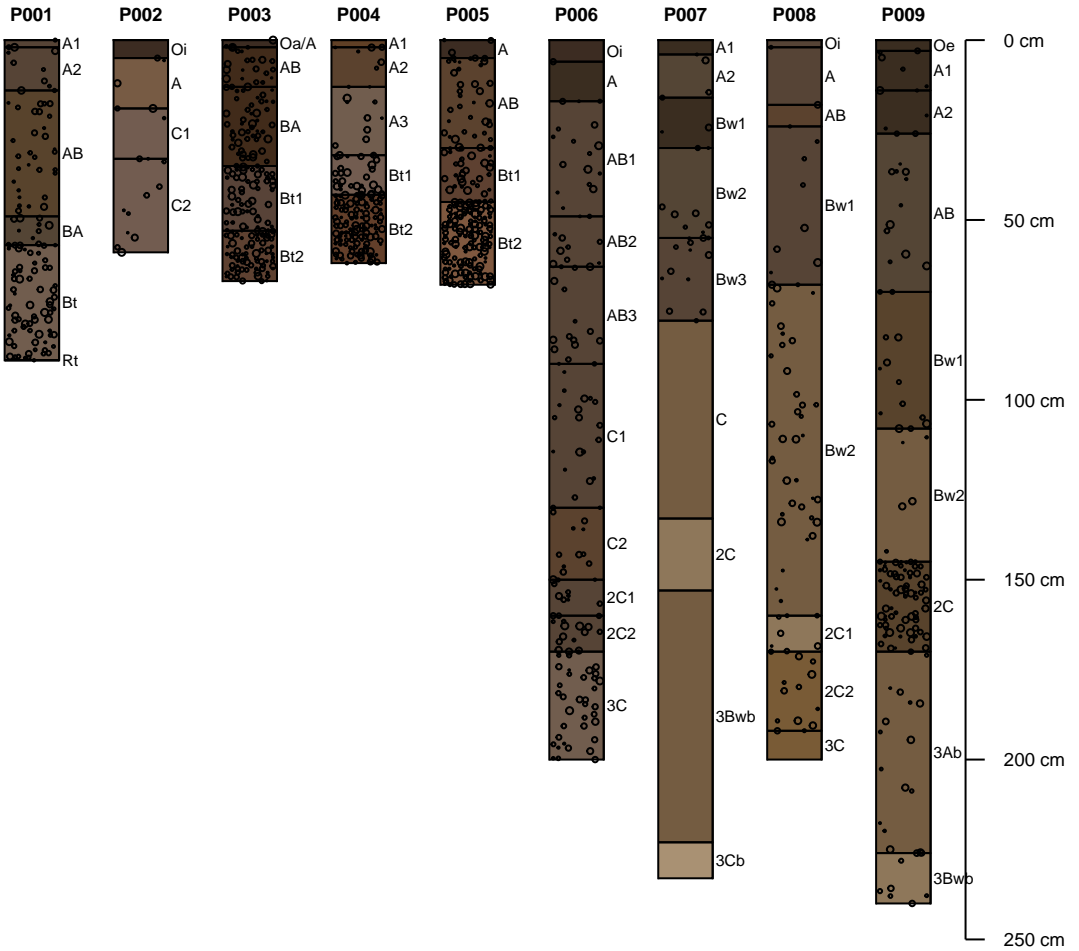


**original profile index**









# Soil Textures

■ Sample RV (0.5)

□ Low-High Range (0.05–0.95)

