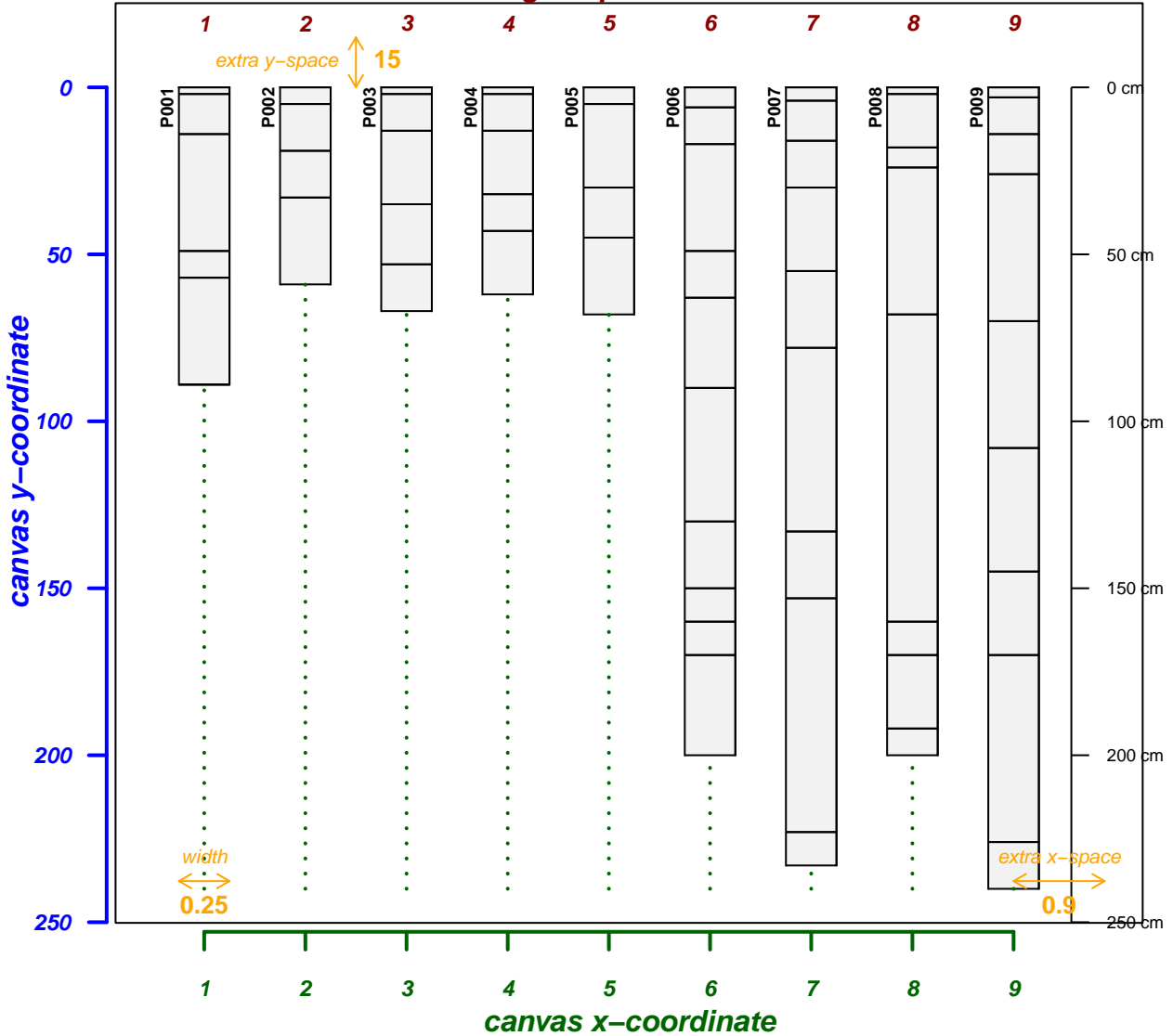
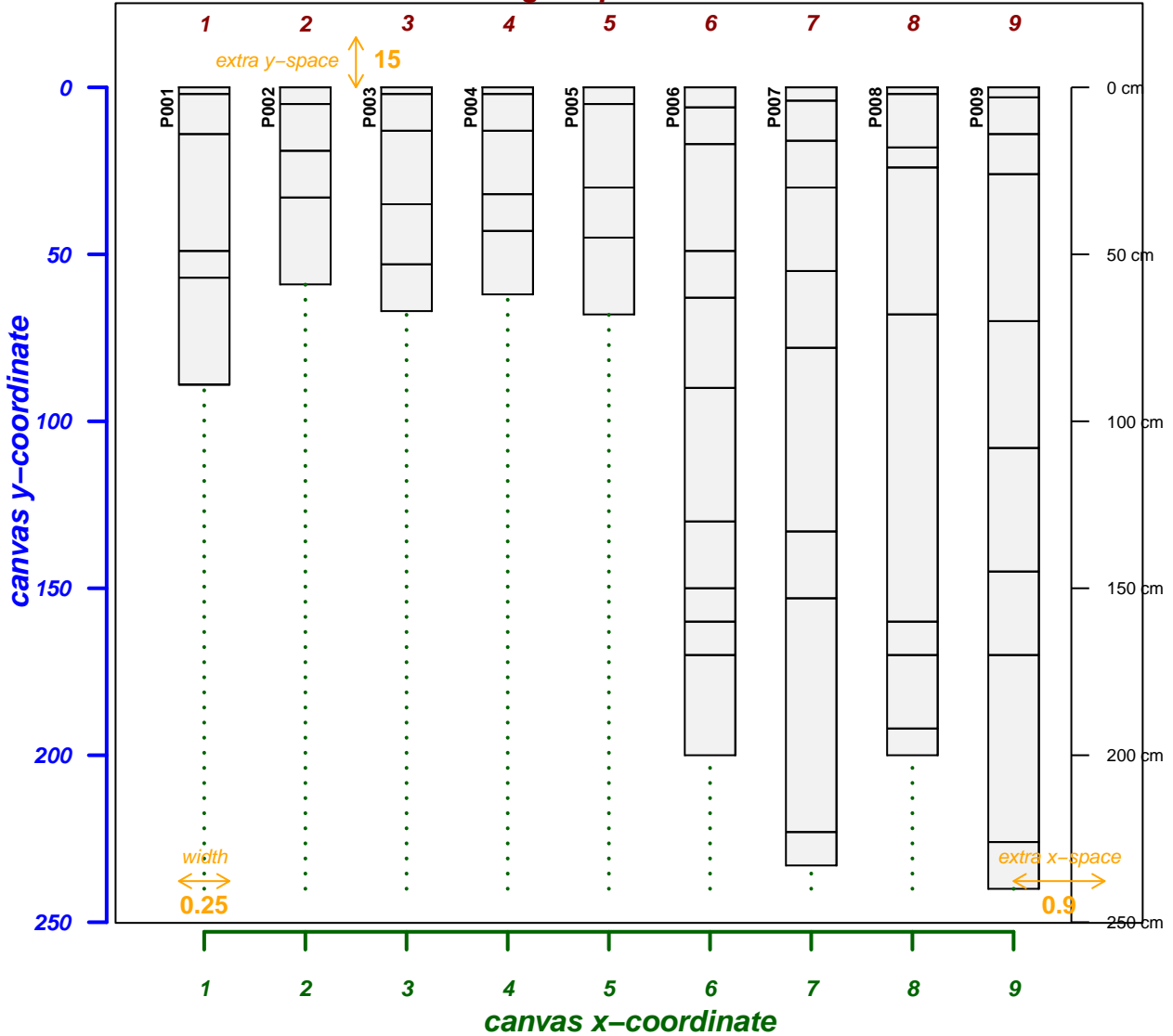


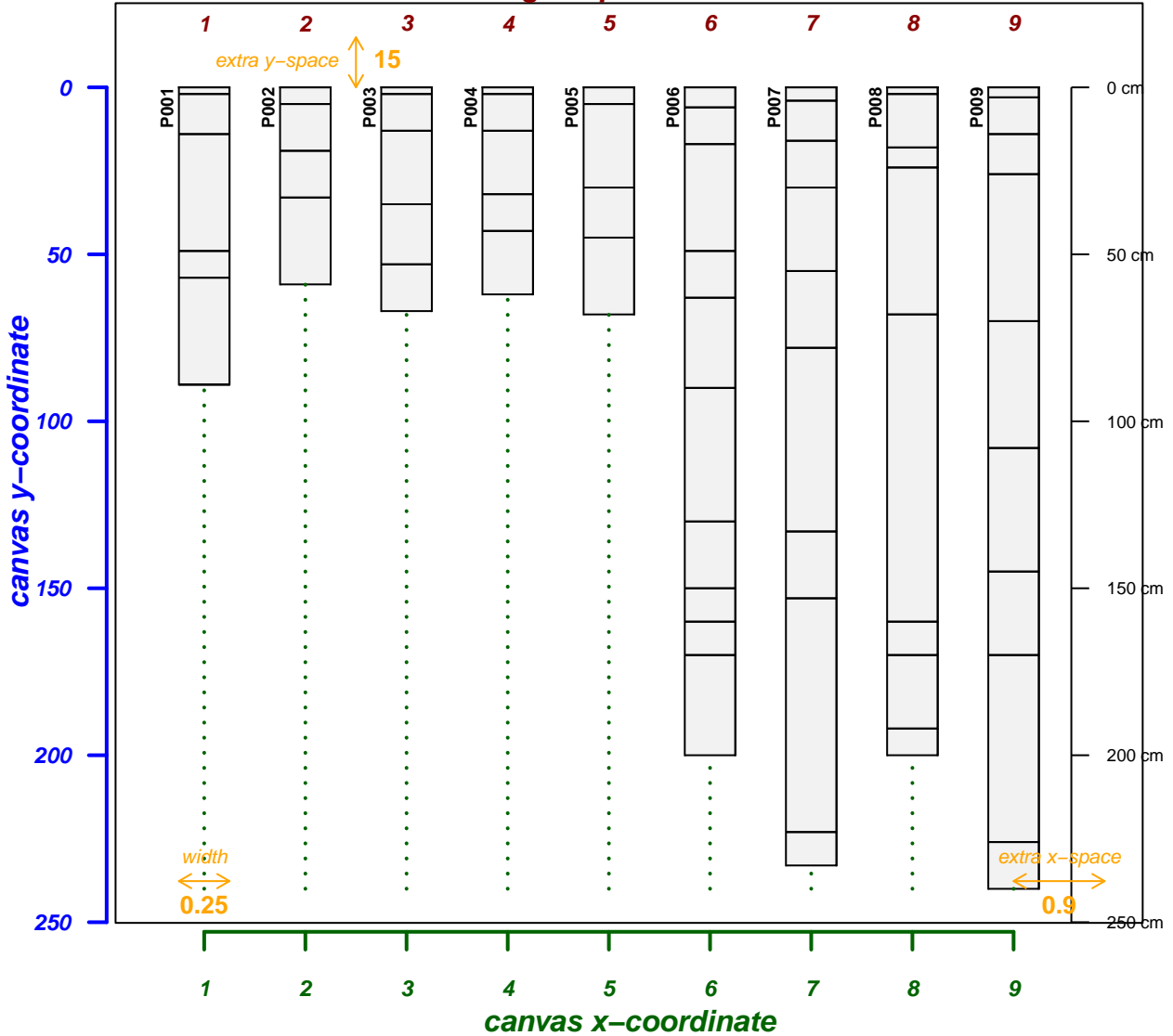
original profile index



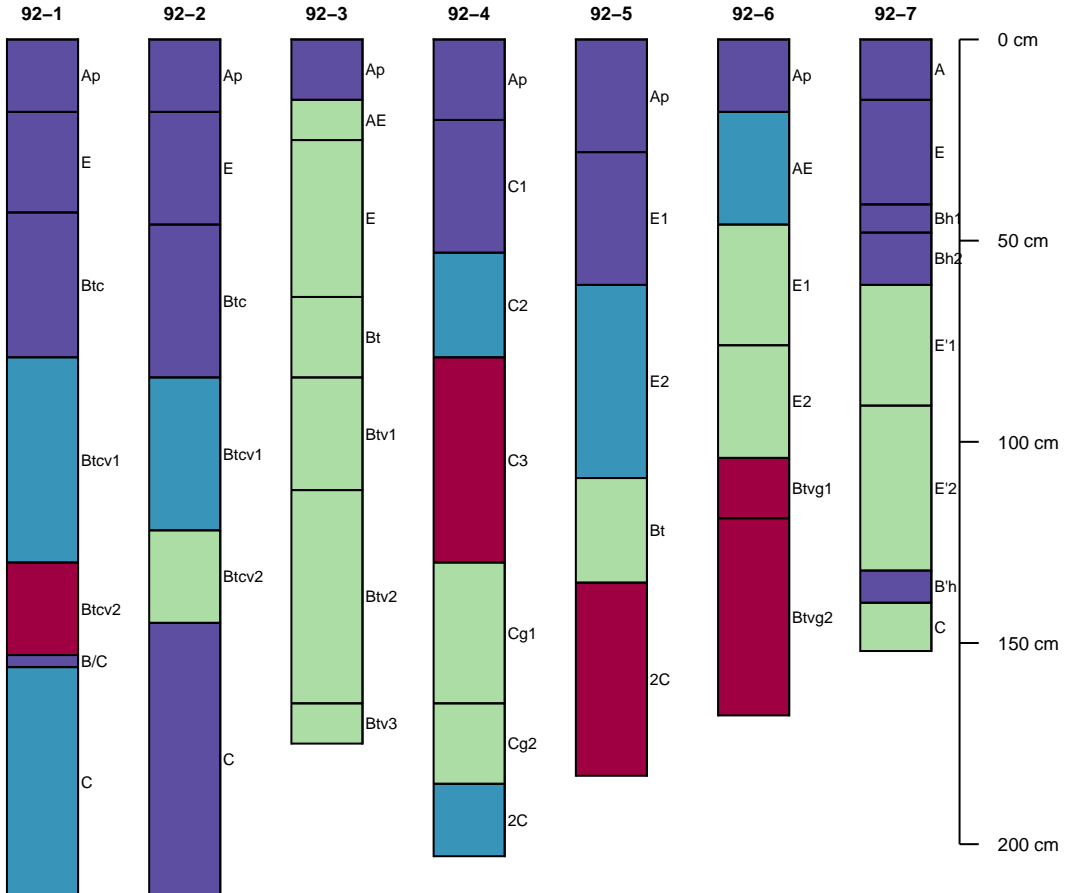
original profile index



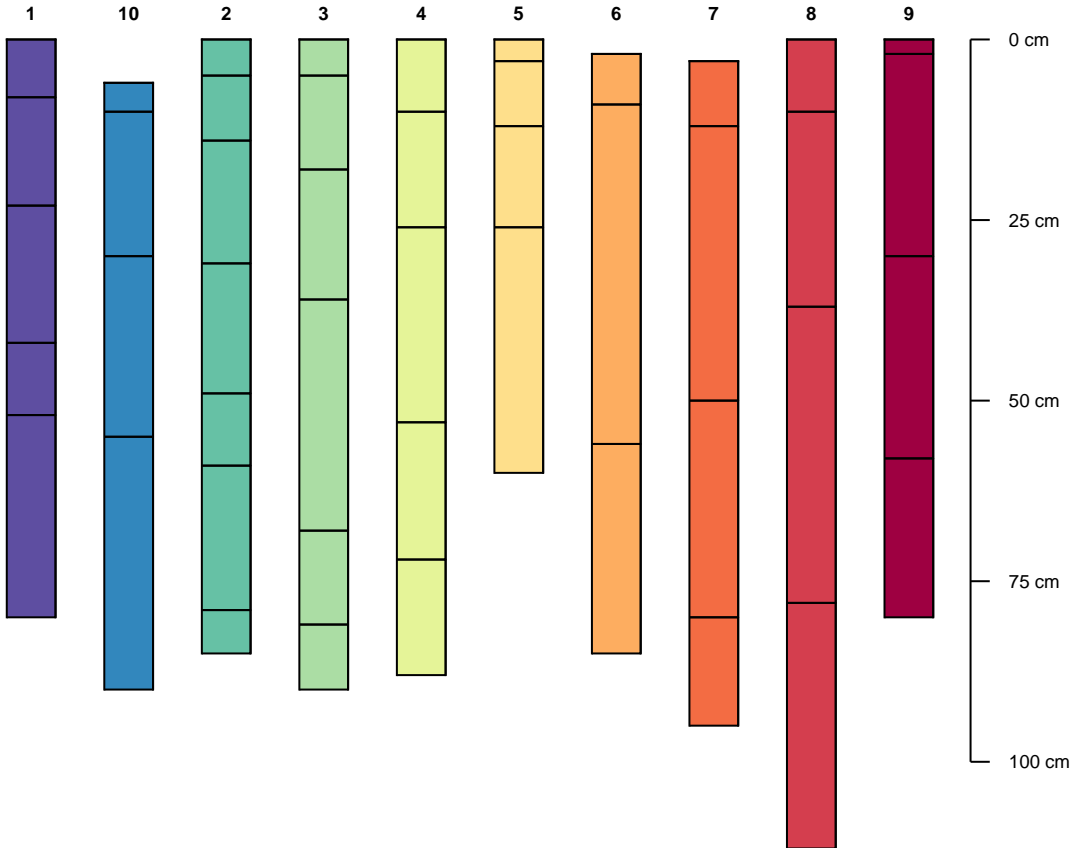
original profile index



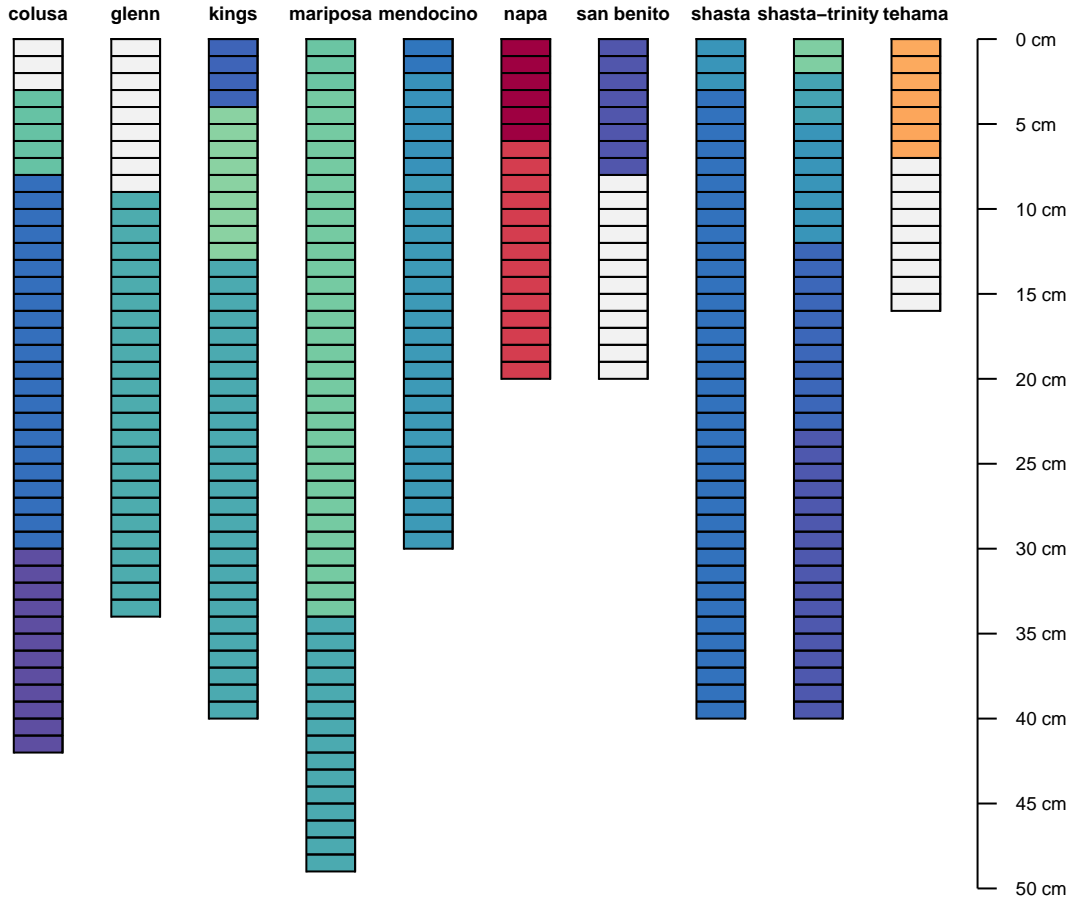
concentration_pct



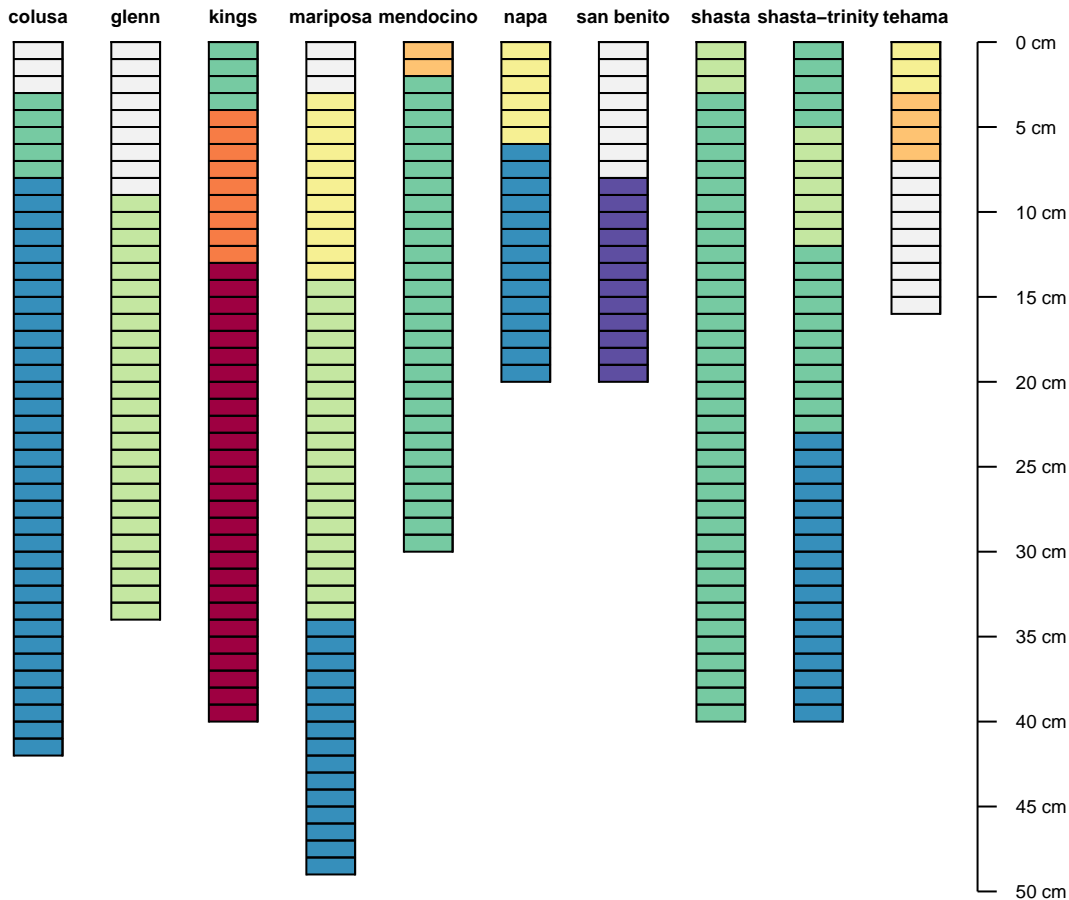
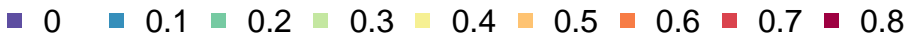
foo2



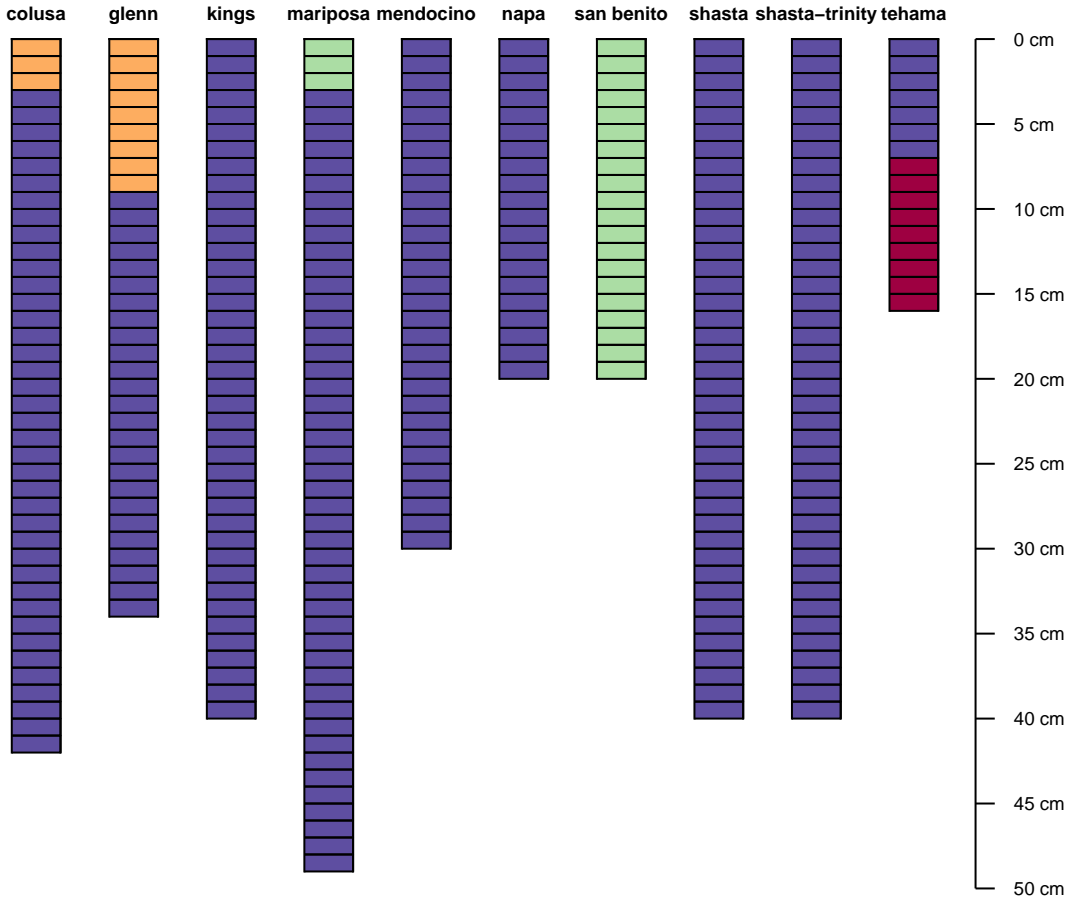
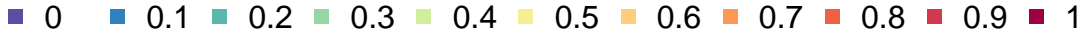
Ca

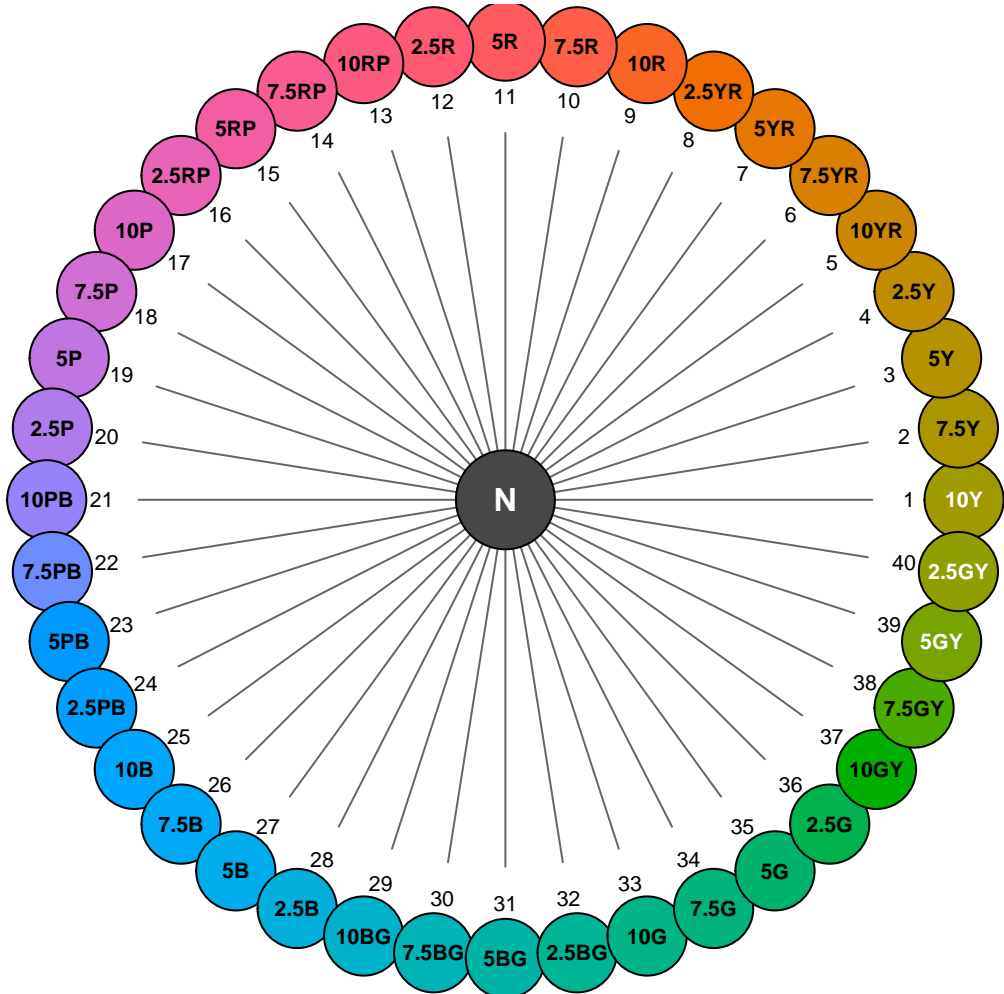


K

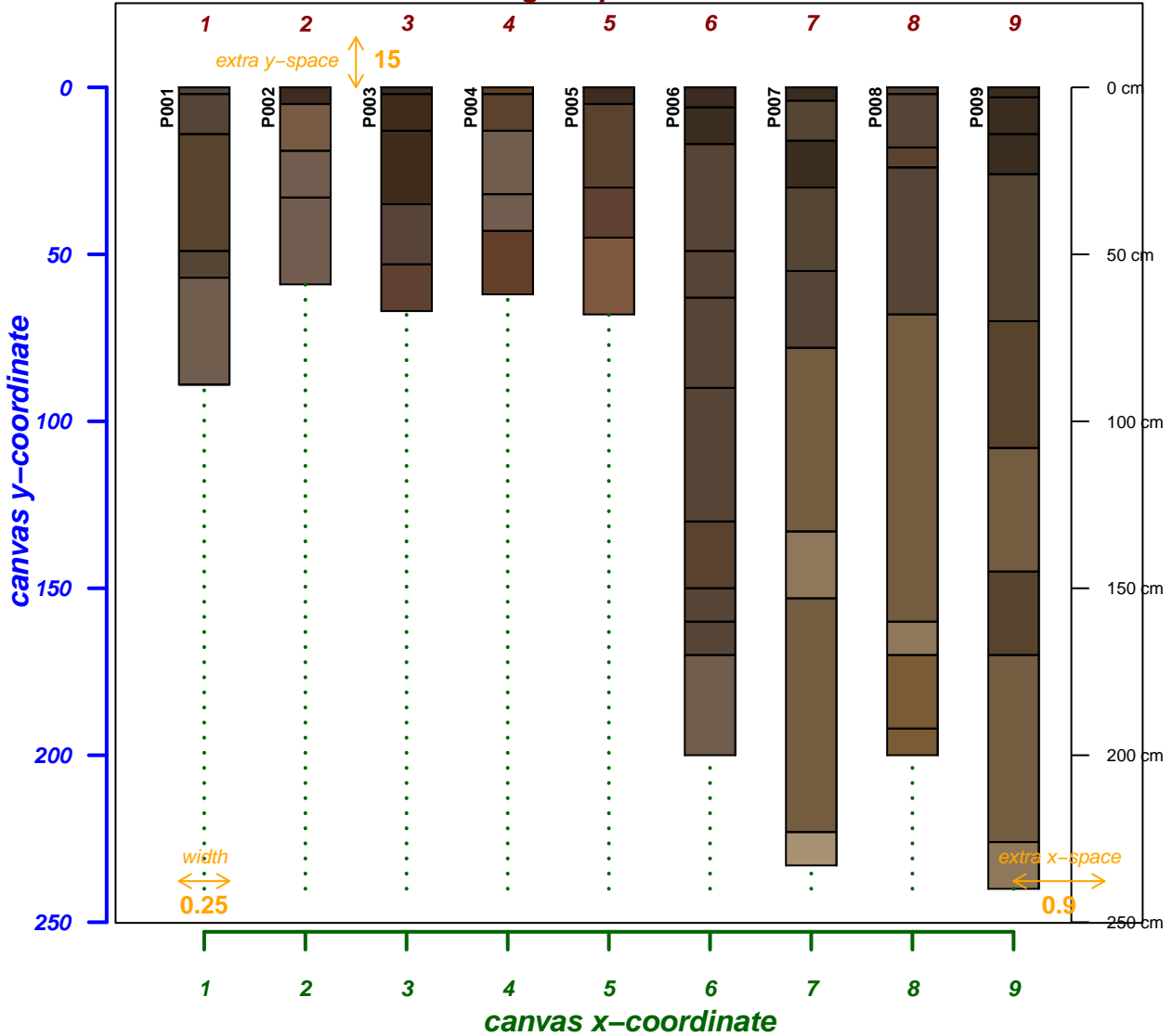


.pctMissing

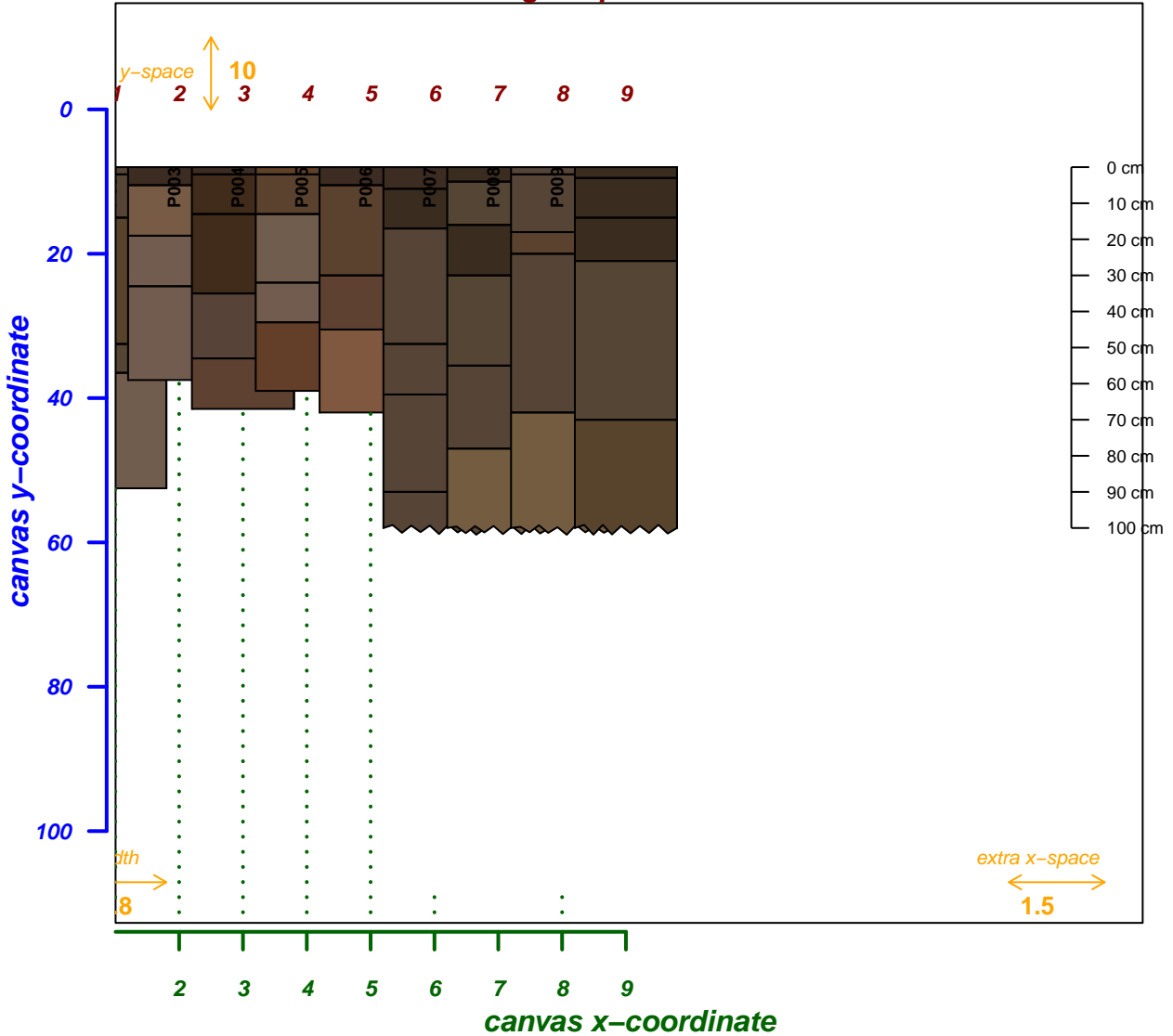




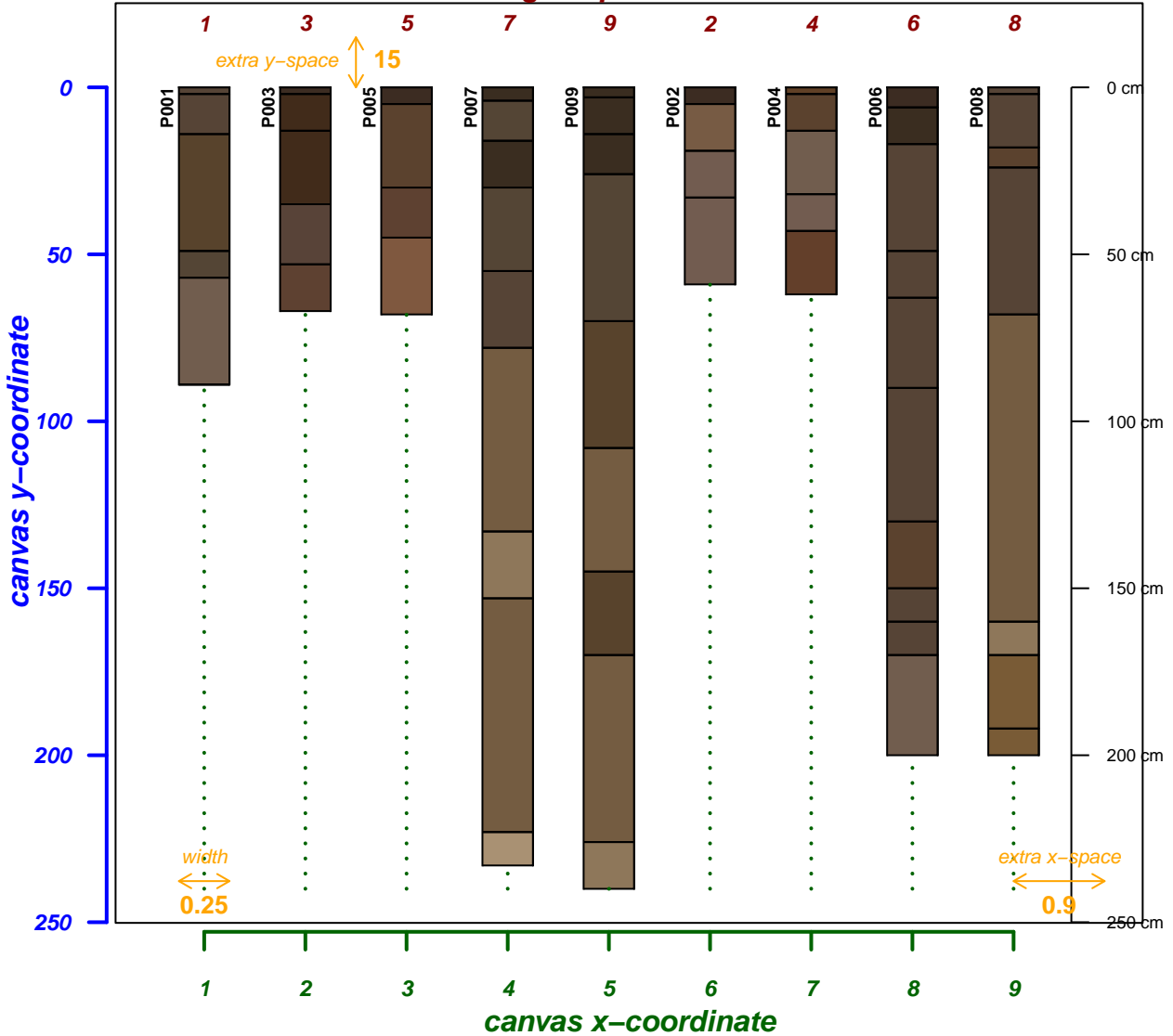
original profile index

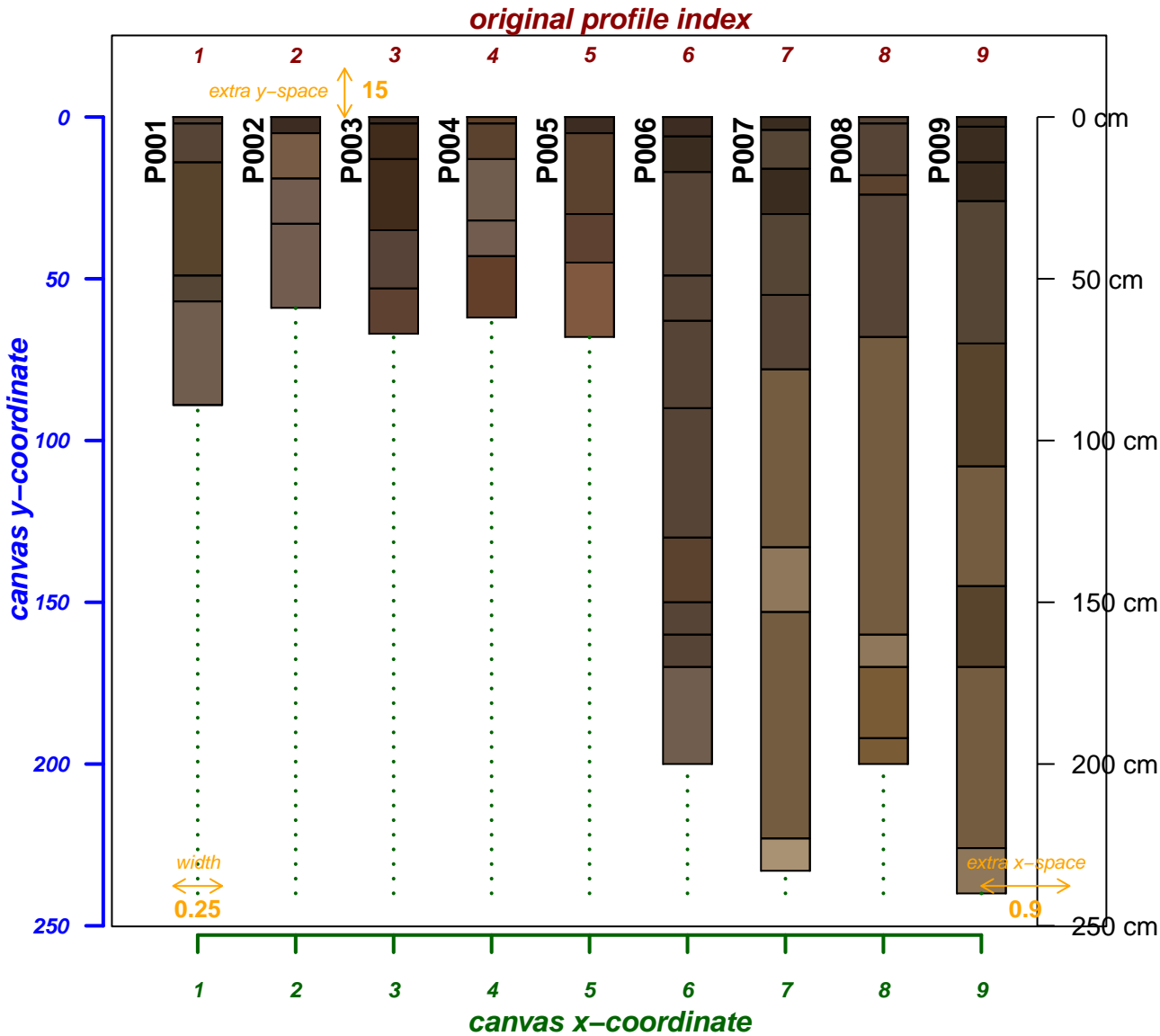


original profile index

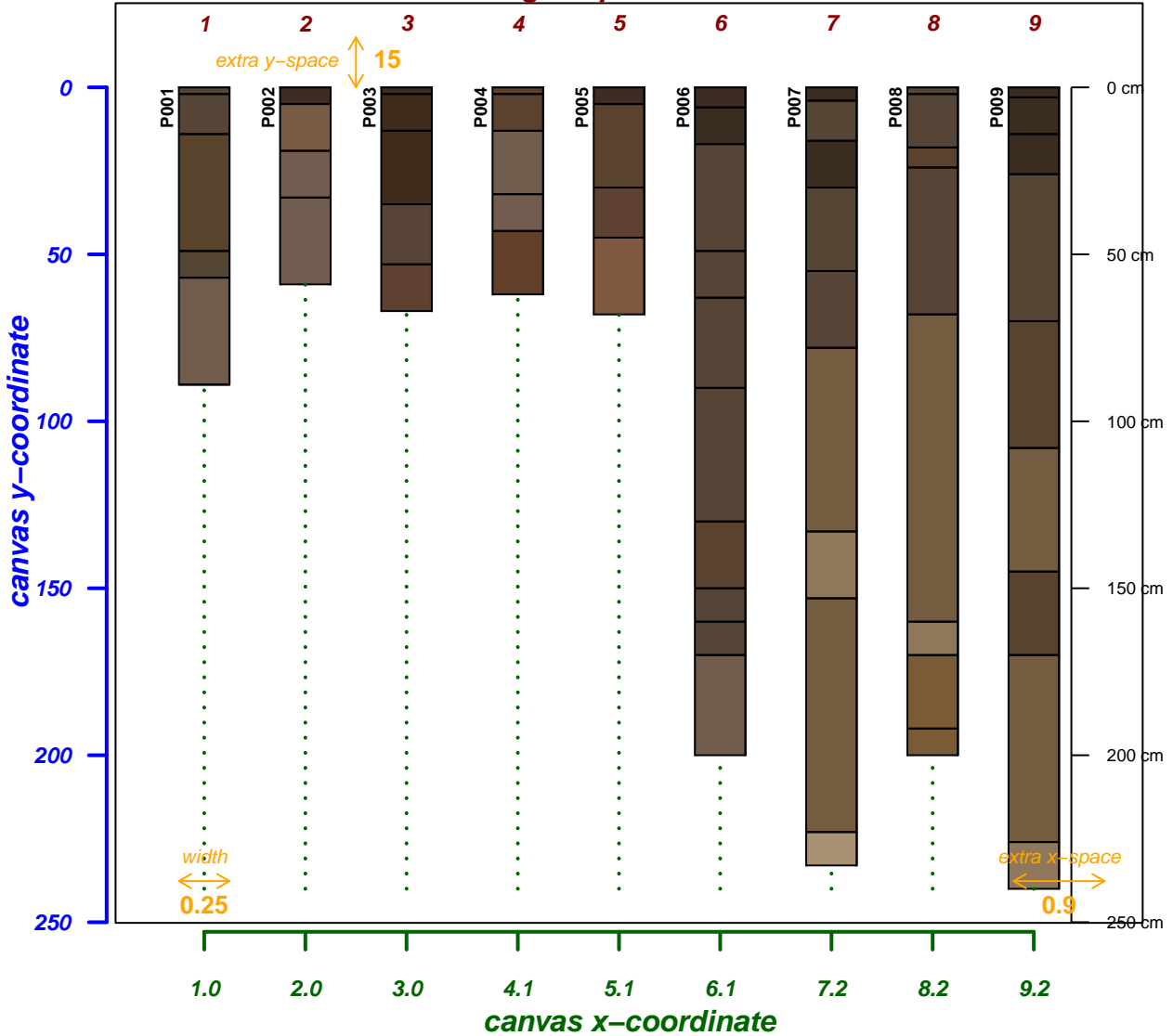


original profile index

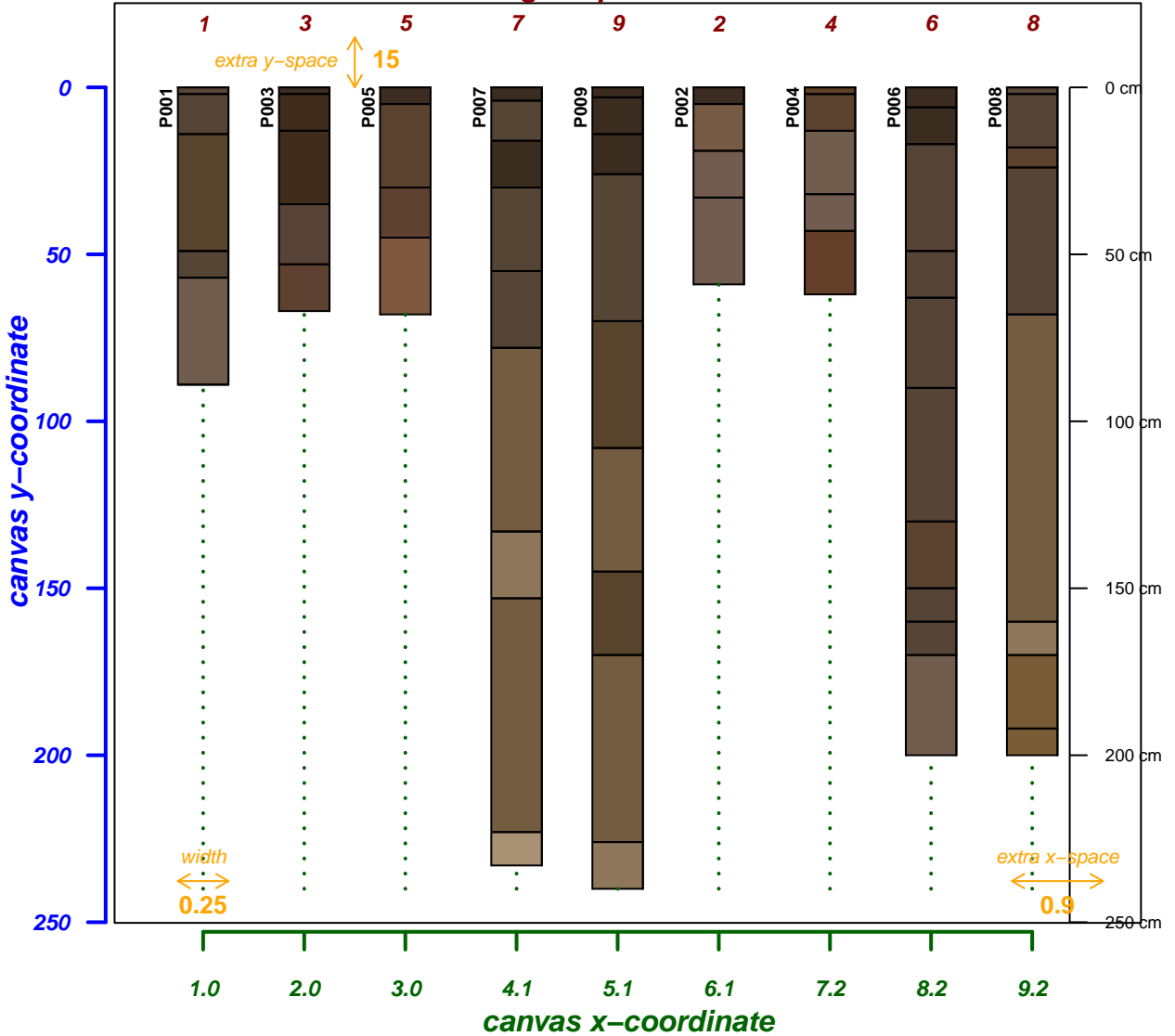




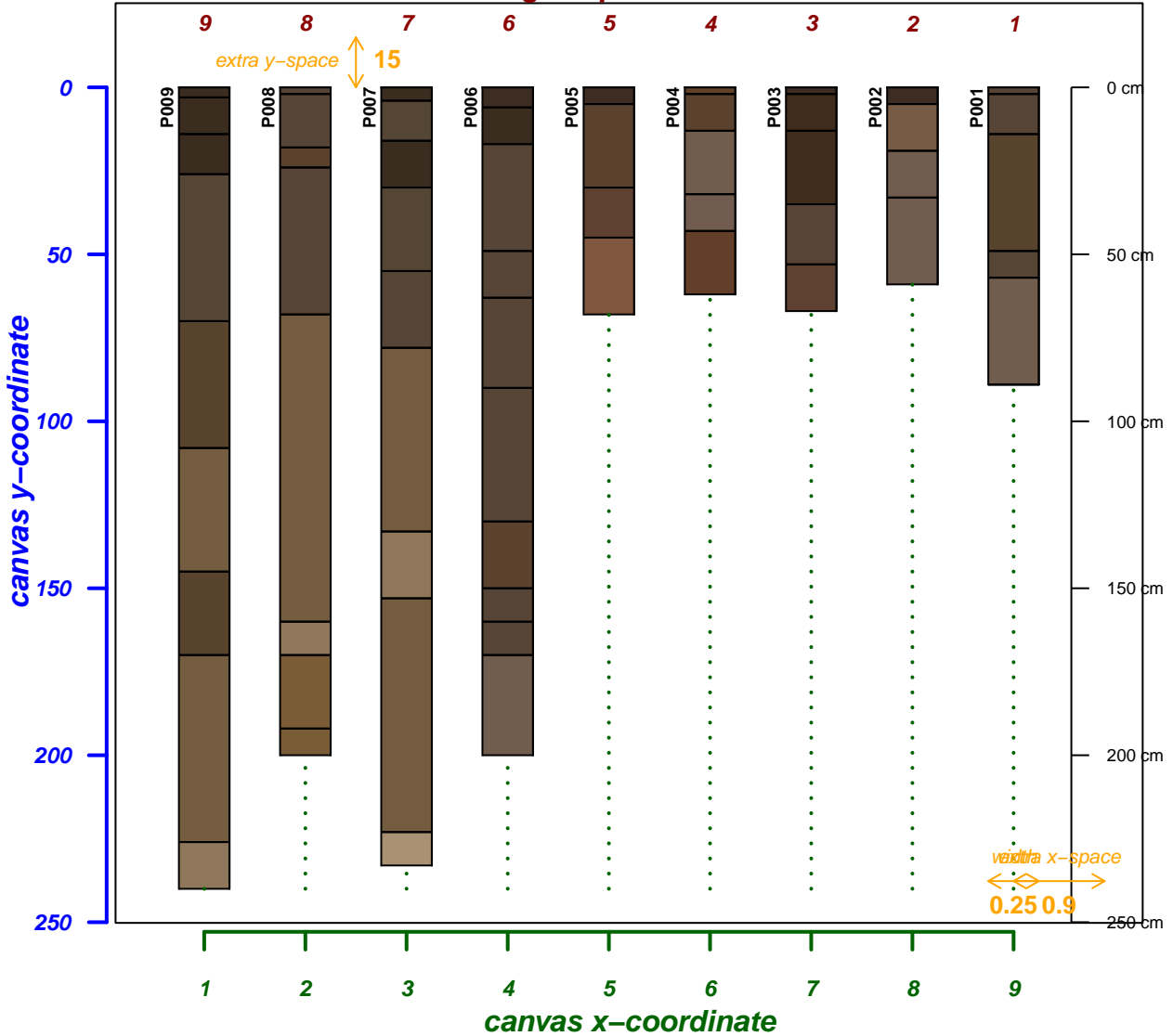
original profile index



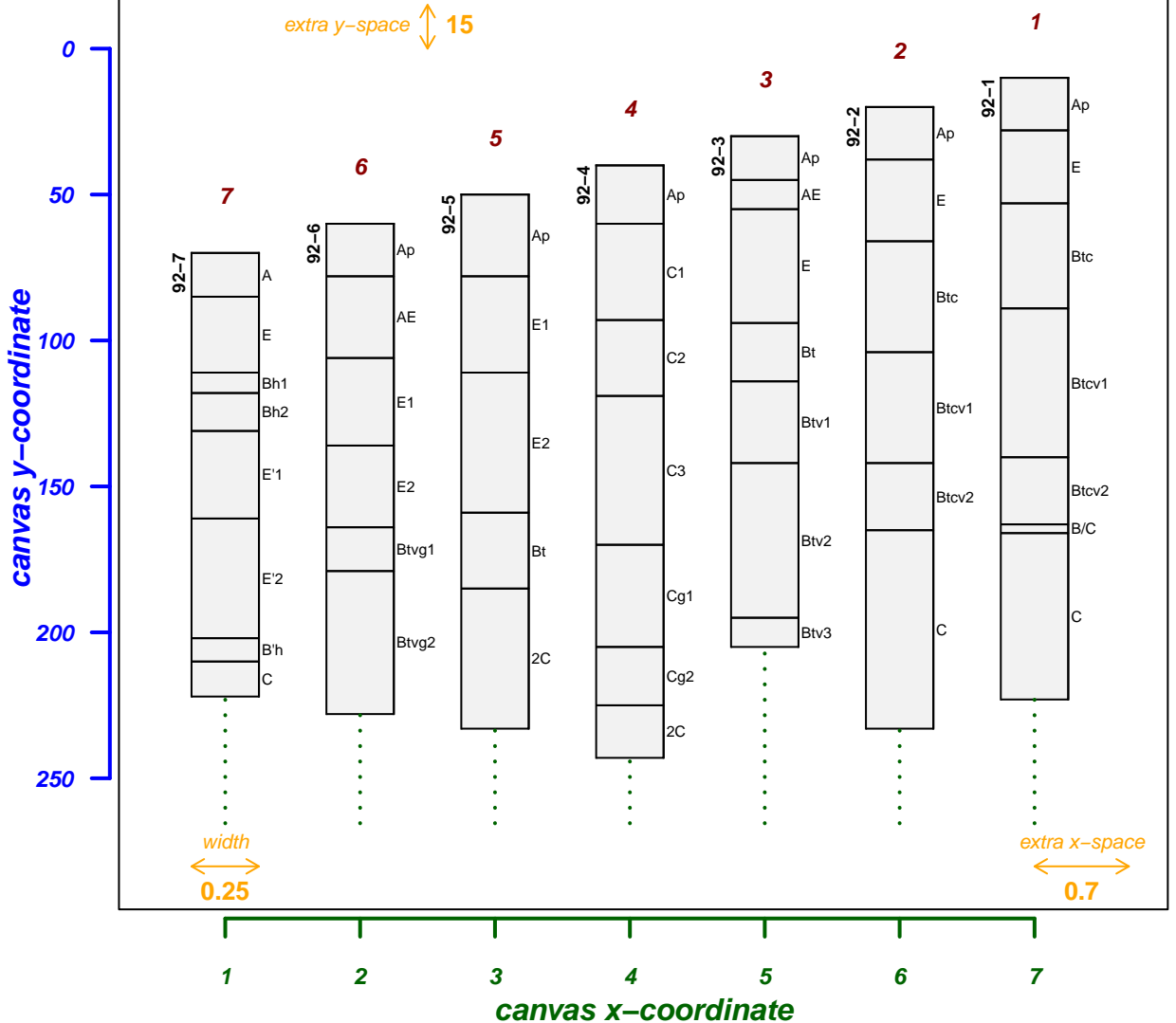
original profile index




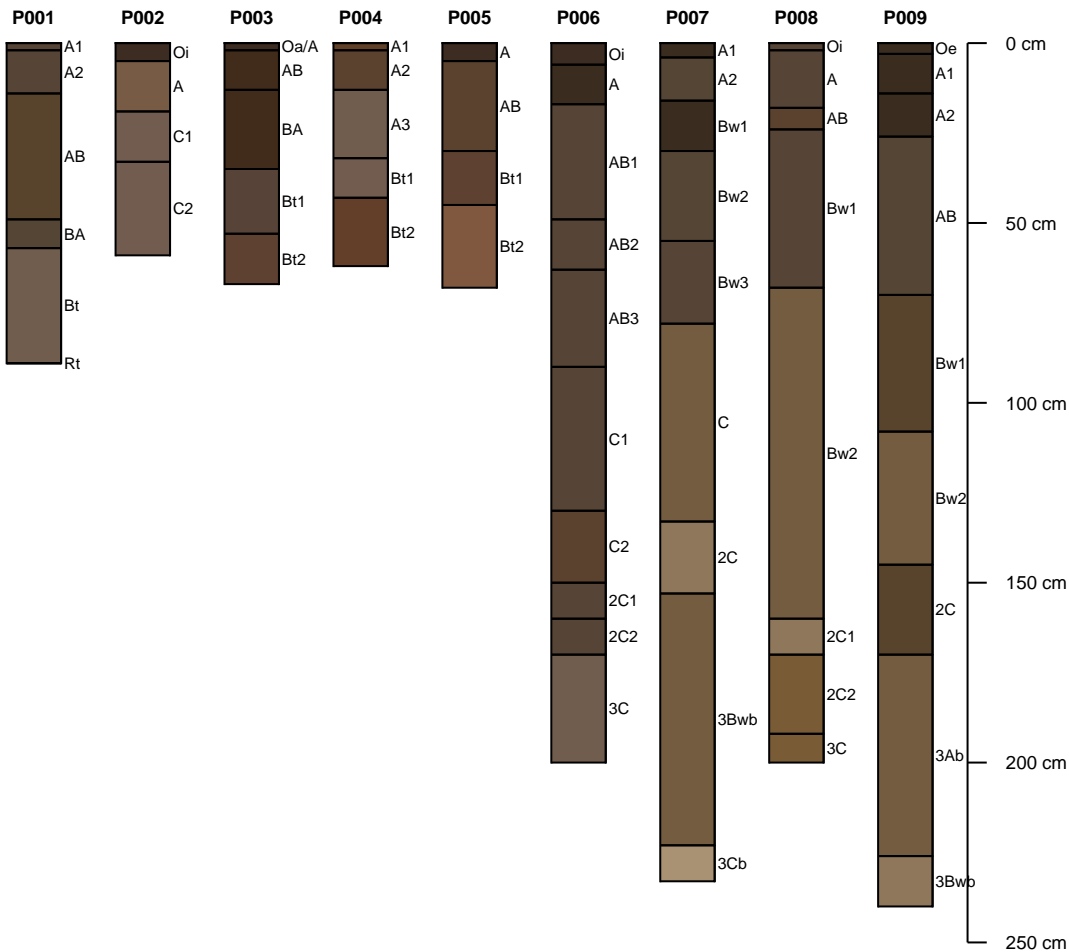
original profile index

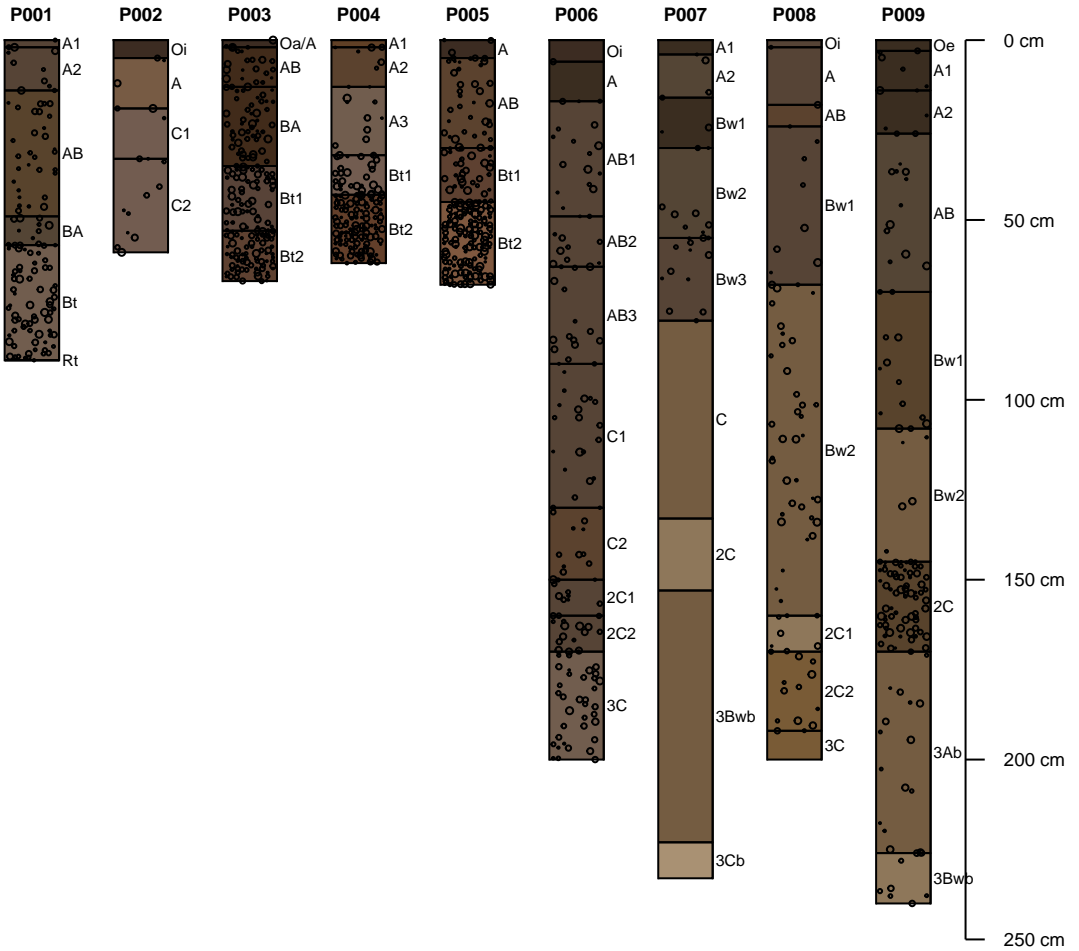


original profile index









Soil Textures

■ Sample RV (0.5)

□ Low-High Range (0.05–0.95)

