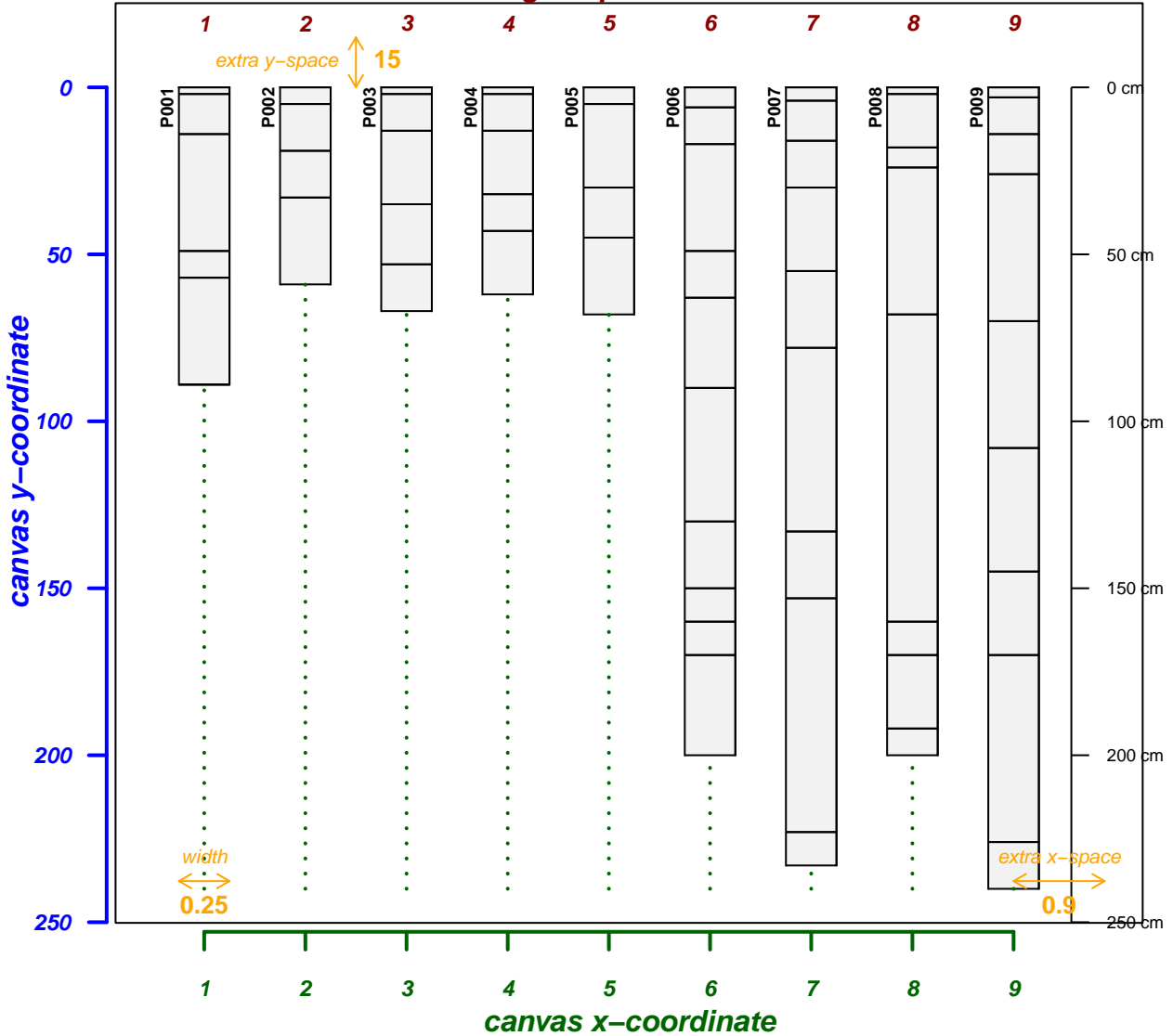
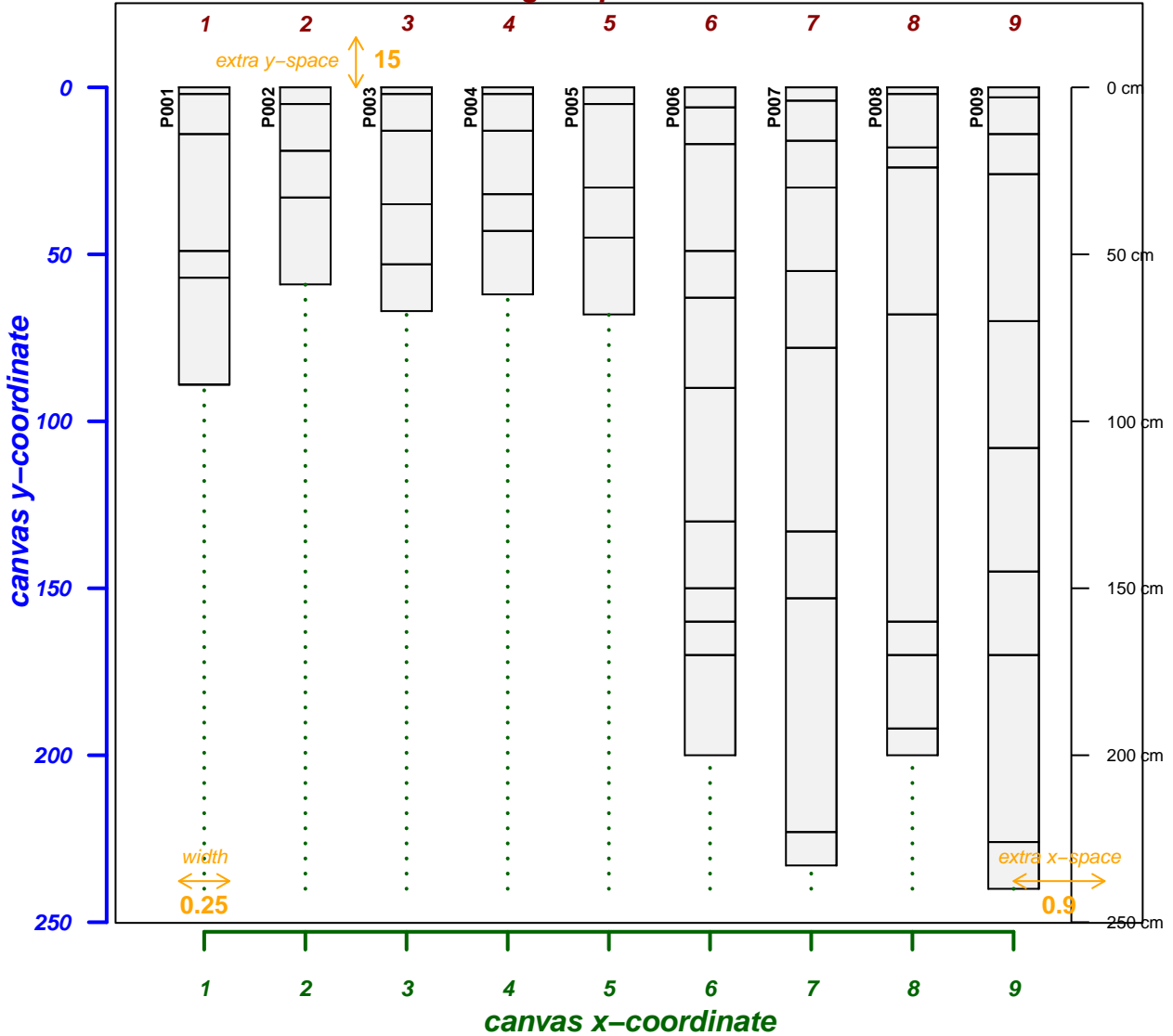


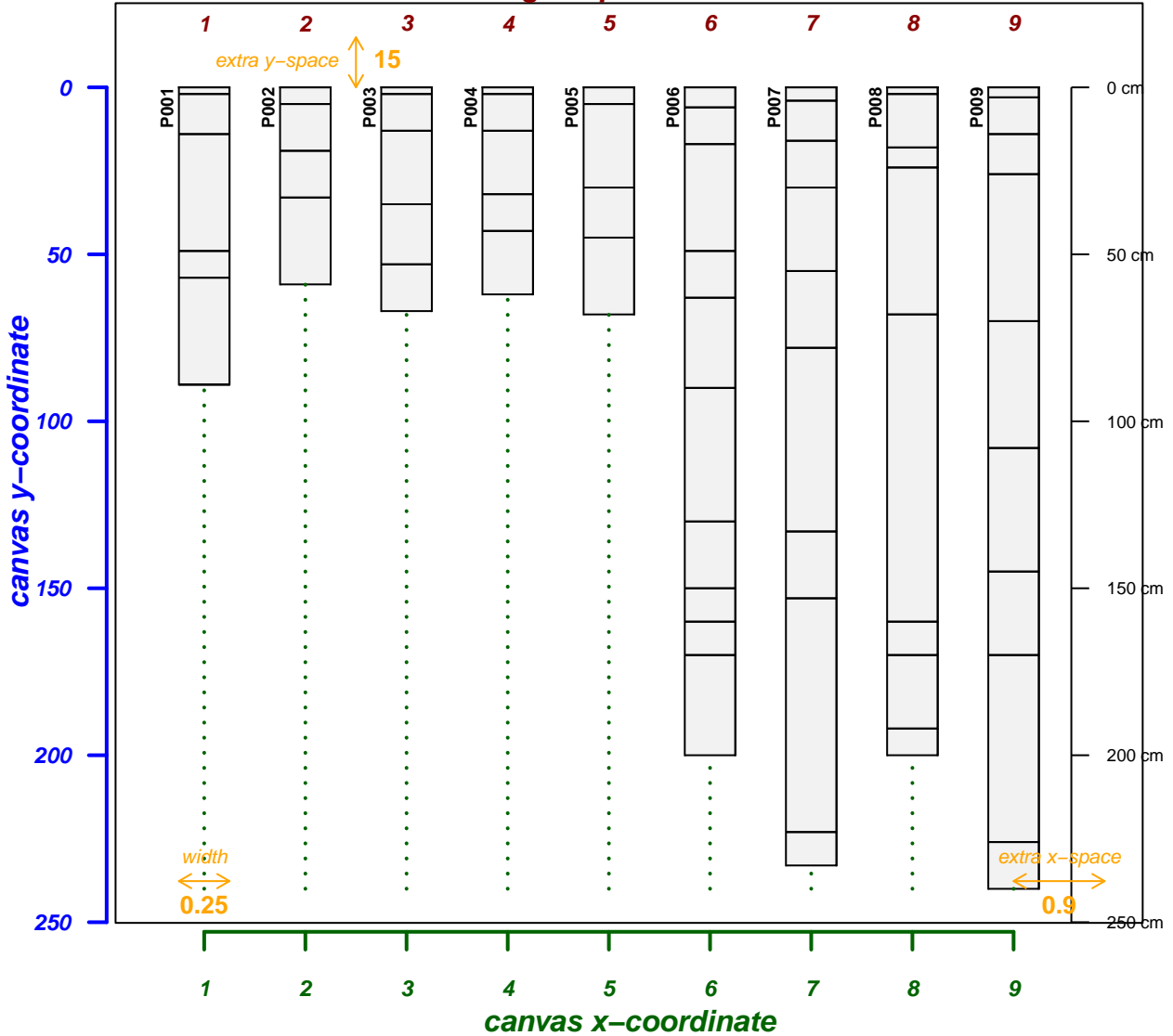
original profile index



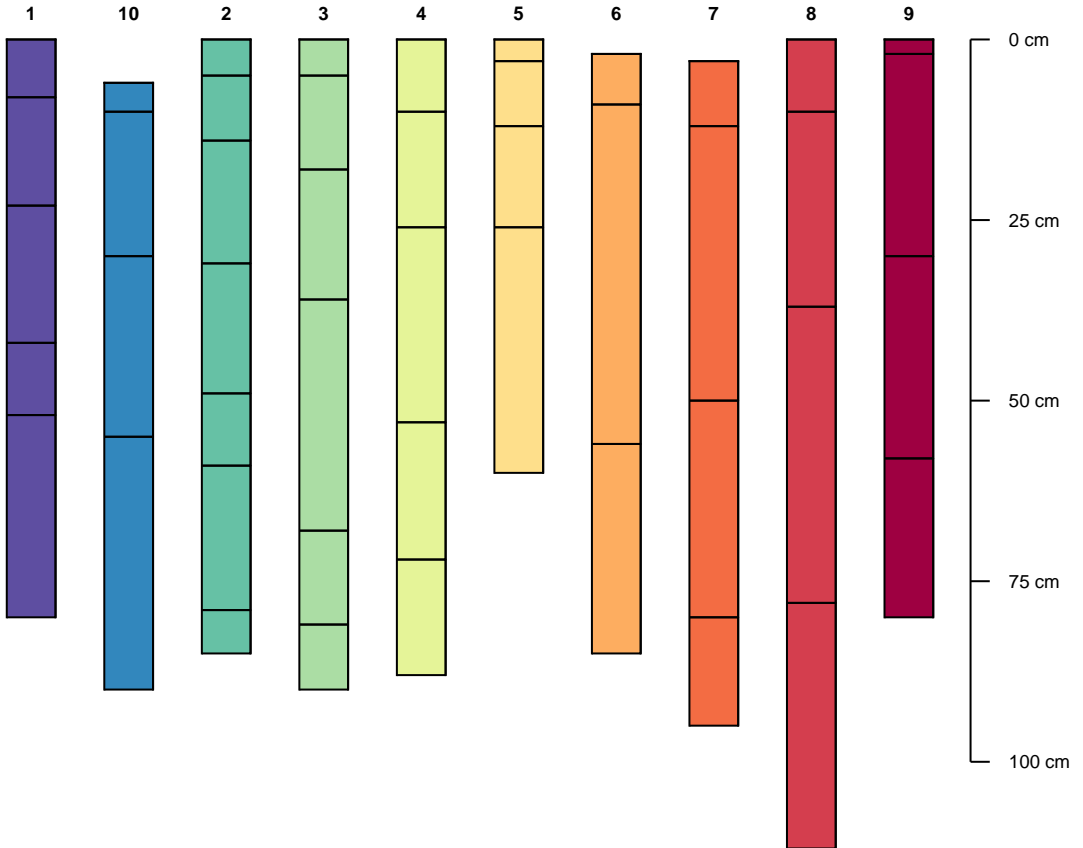
original profile index



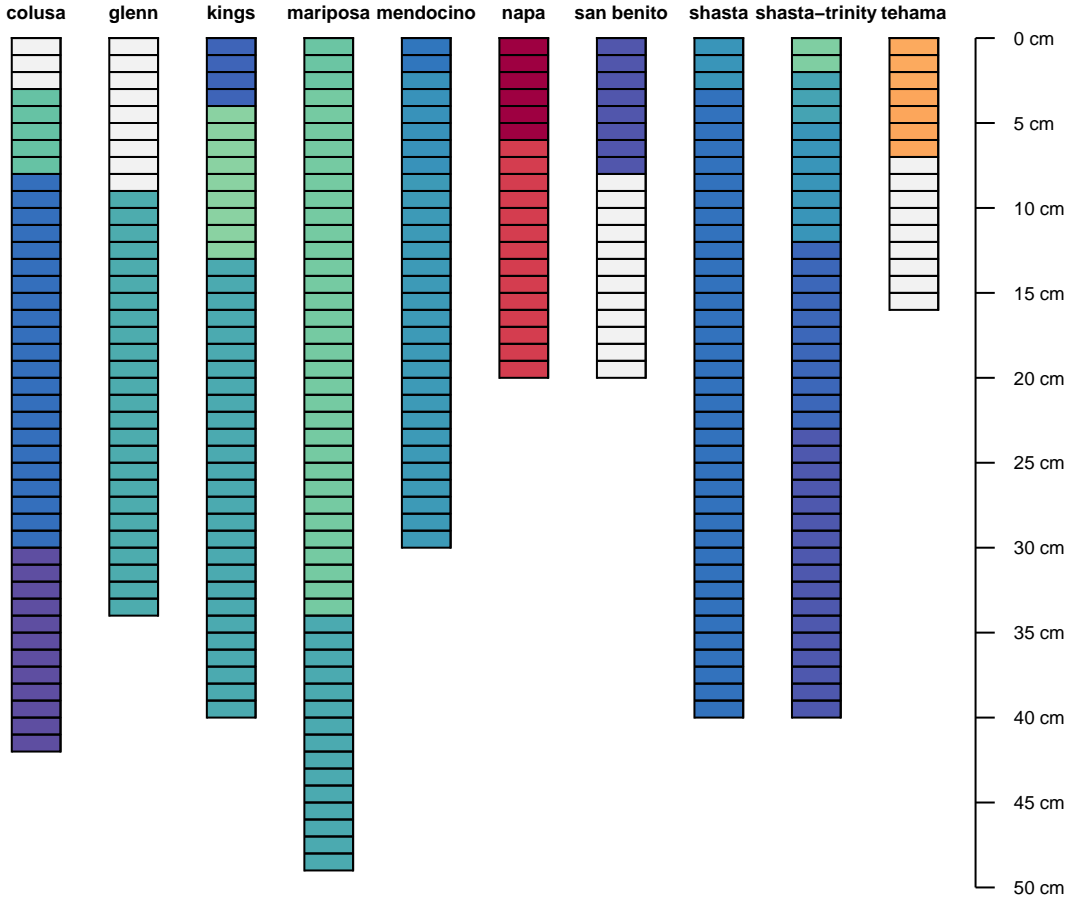
original profile index

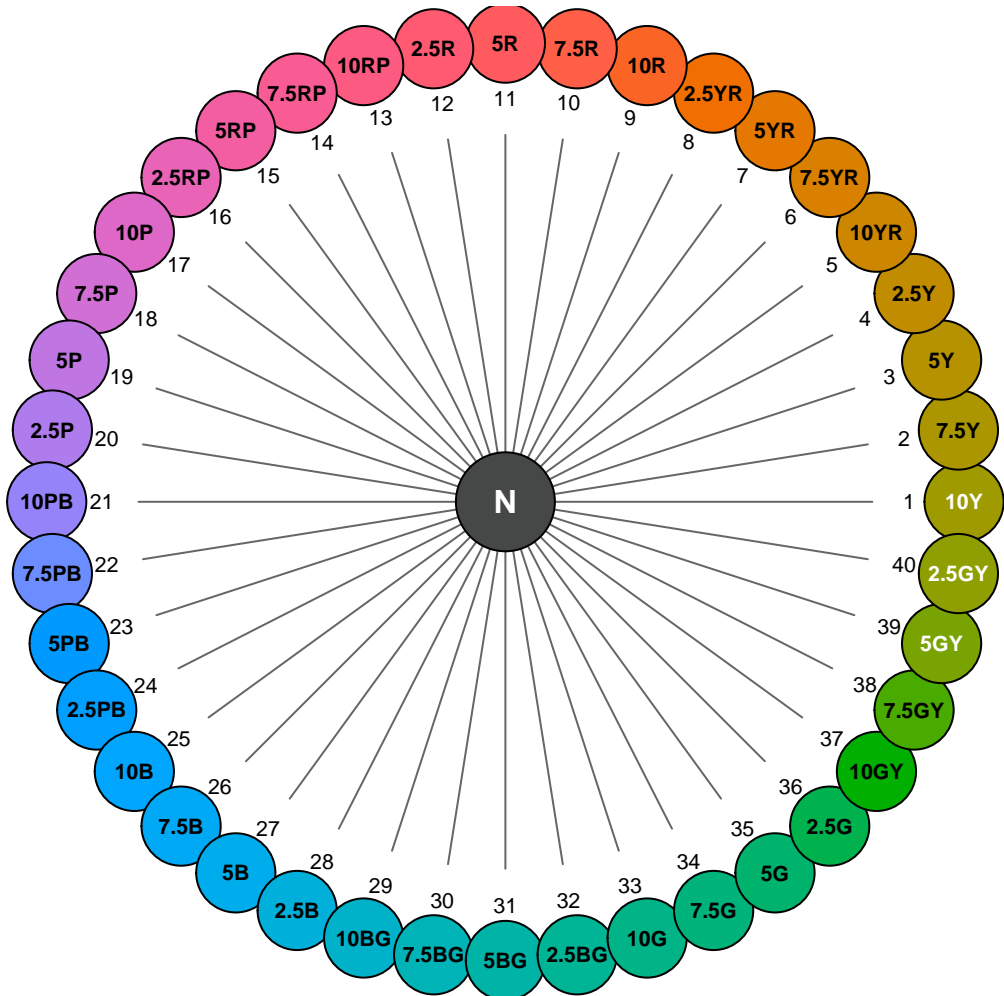


foo2

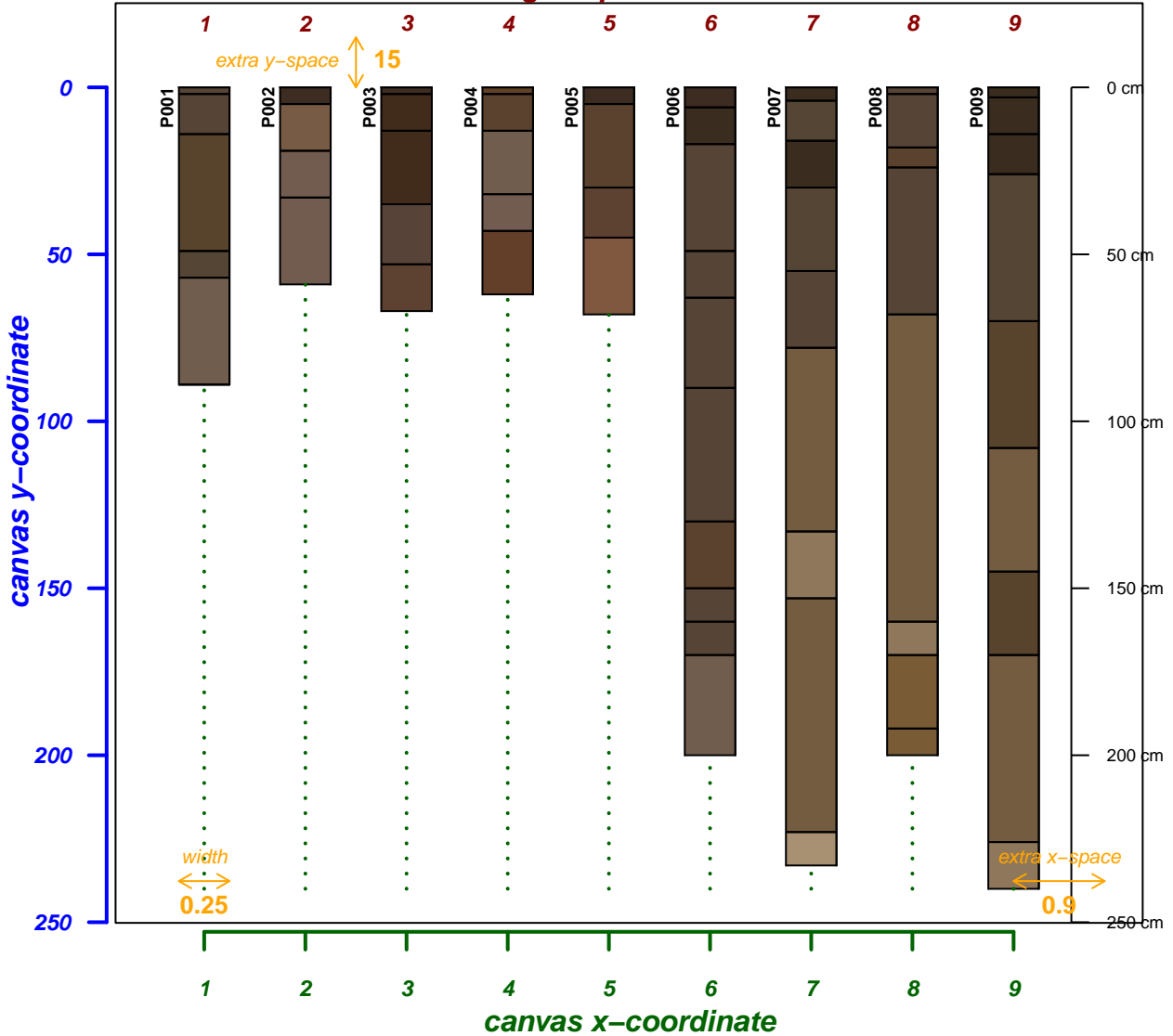


Ca

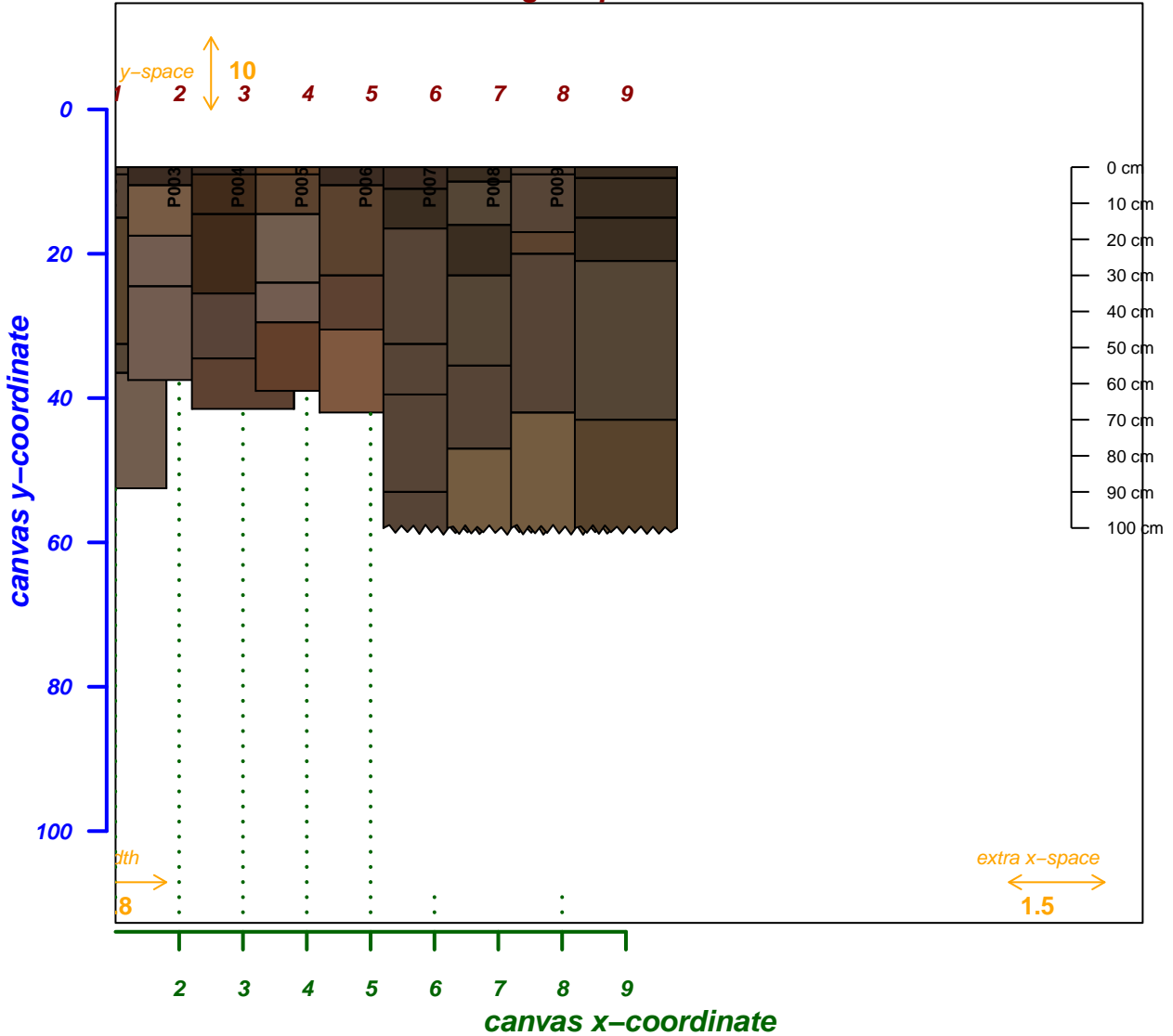




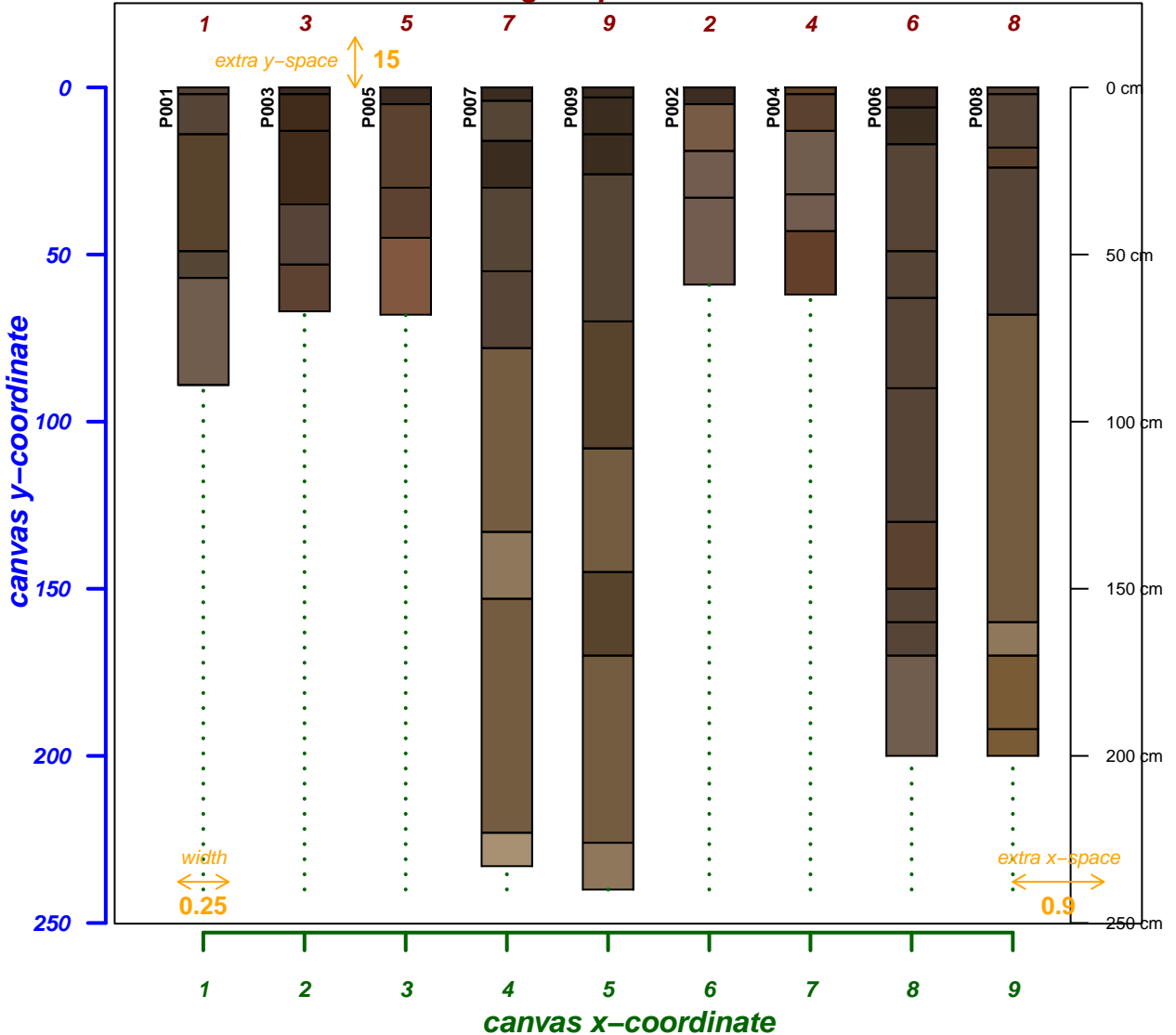
original profile index

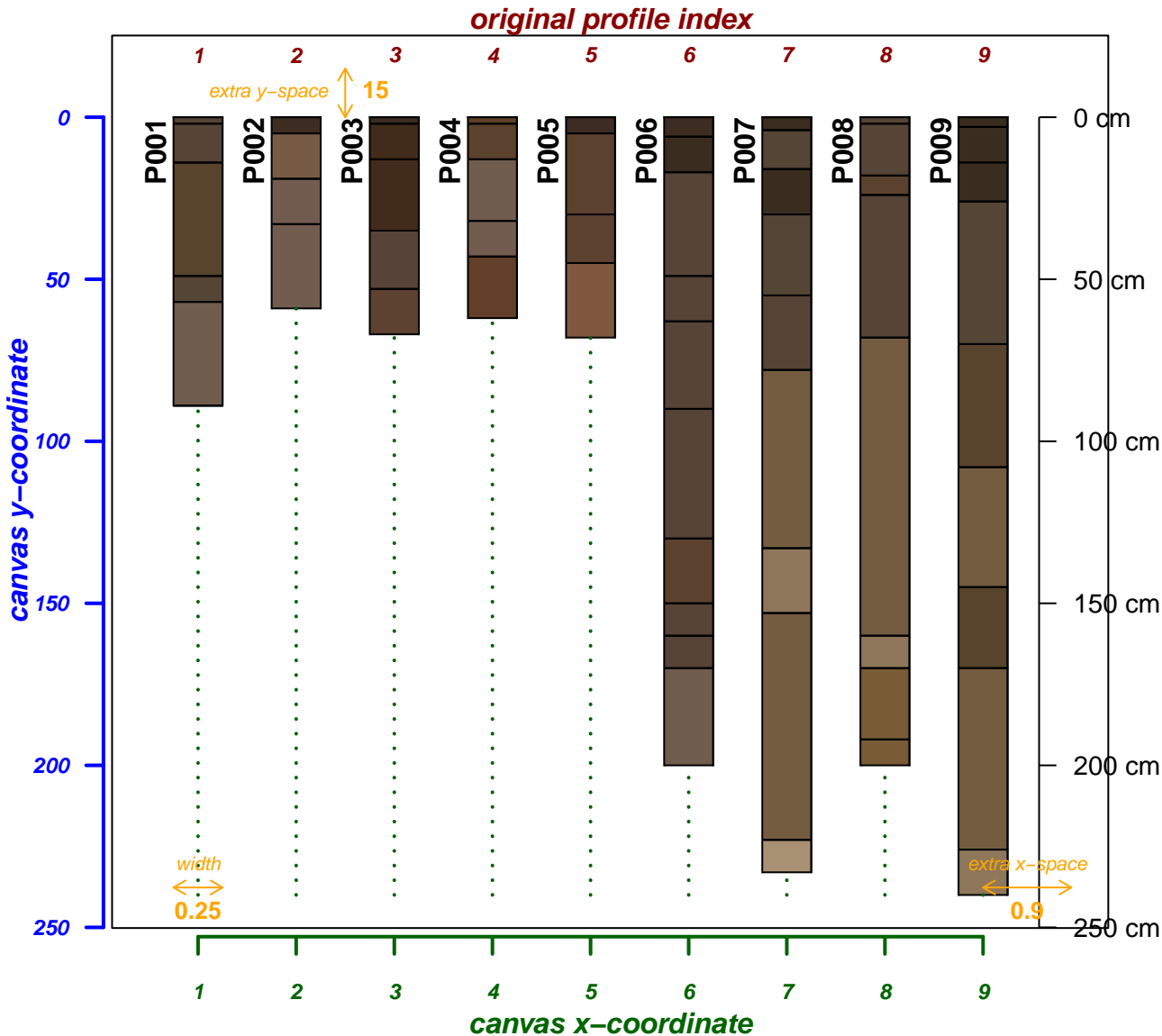


original profile index

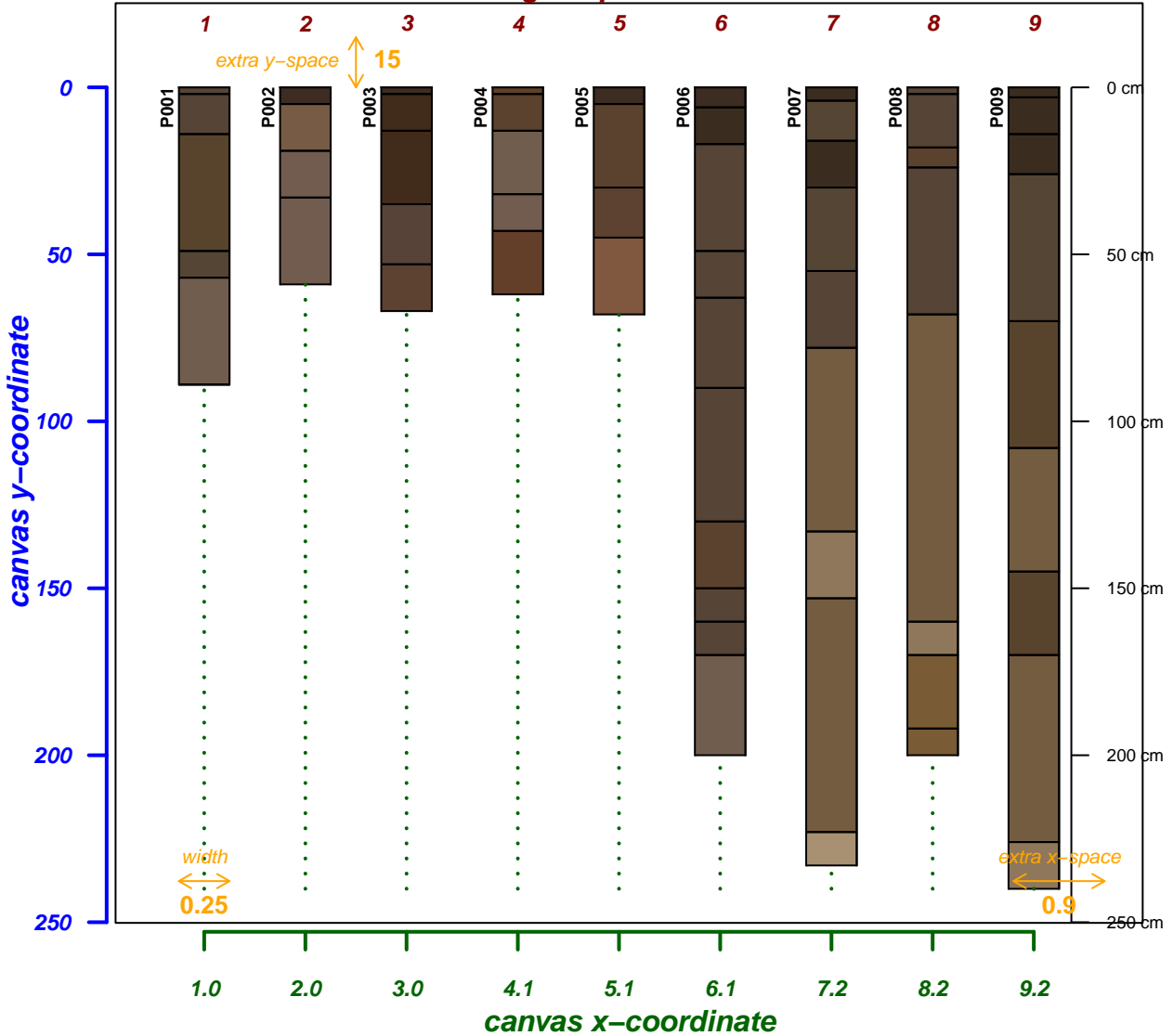


original profile index

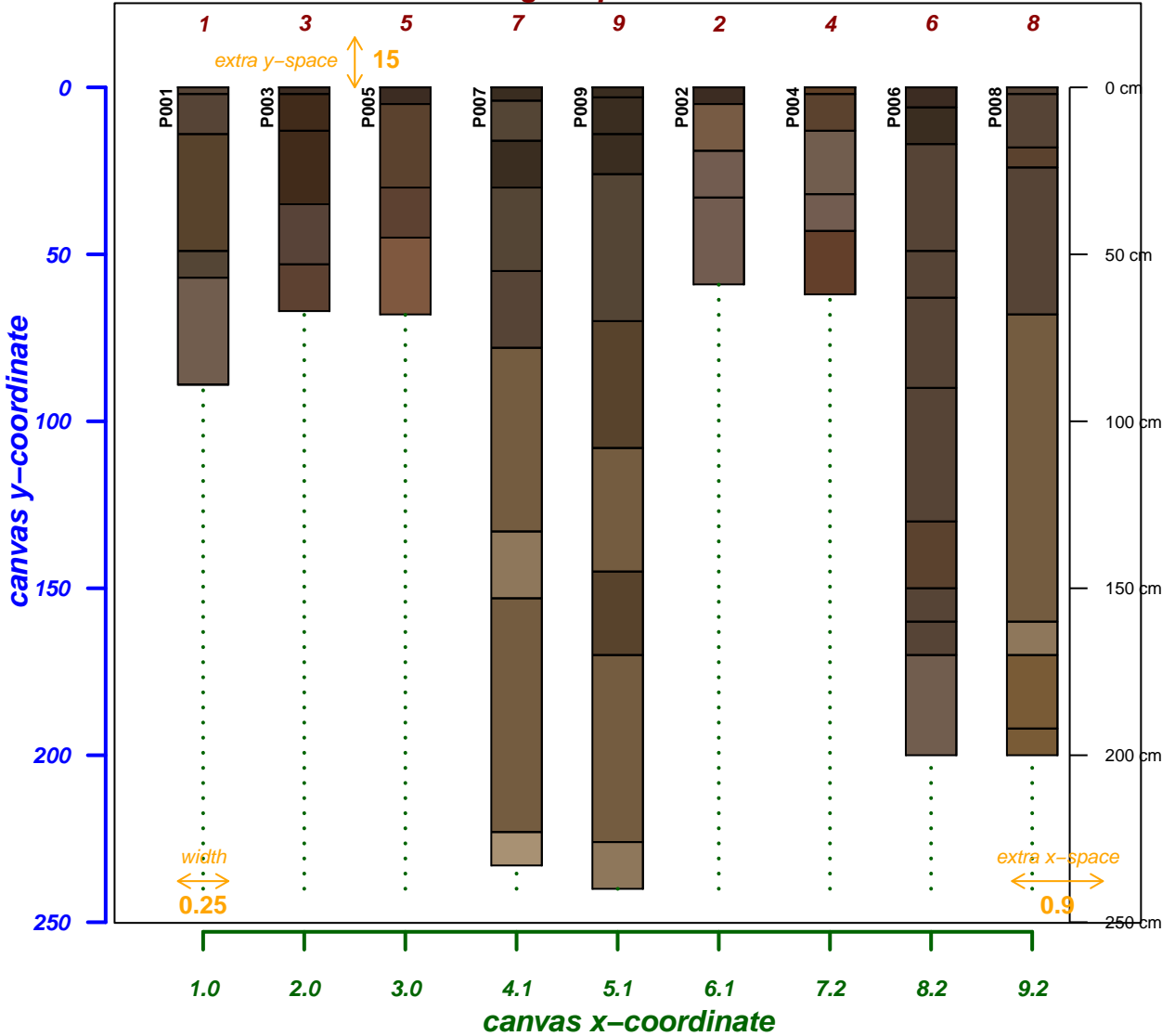




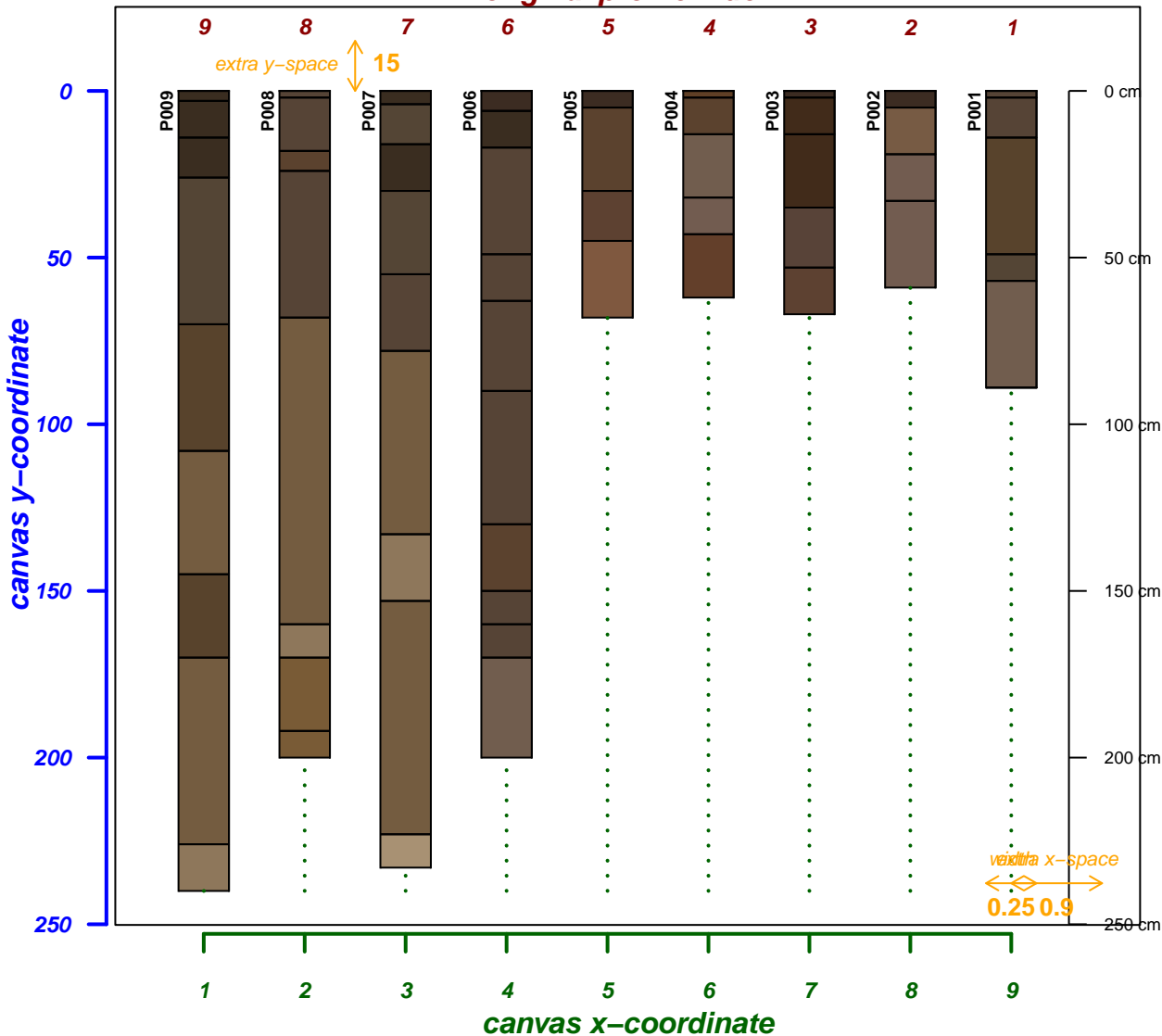
original profile index



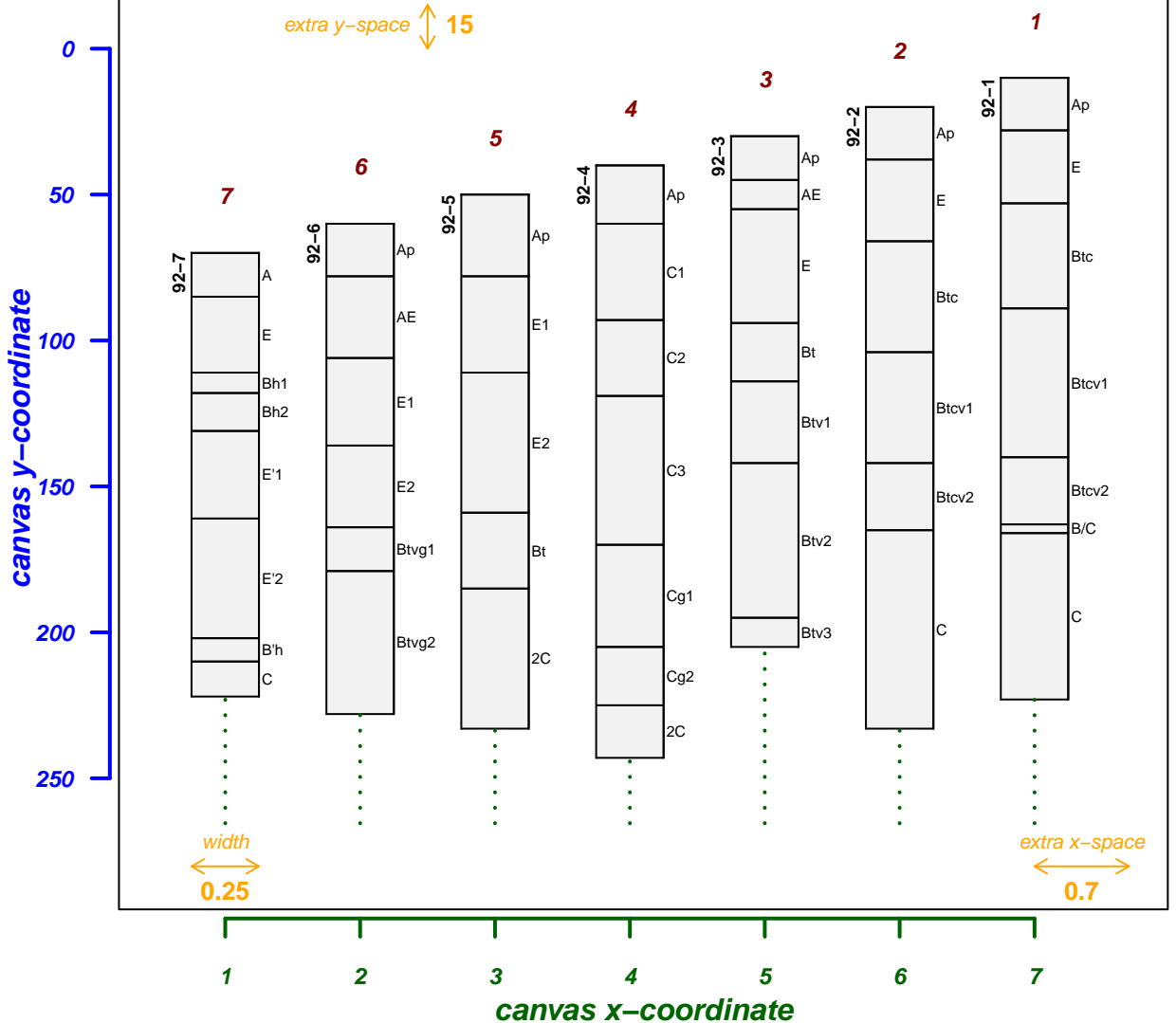
original profile index




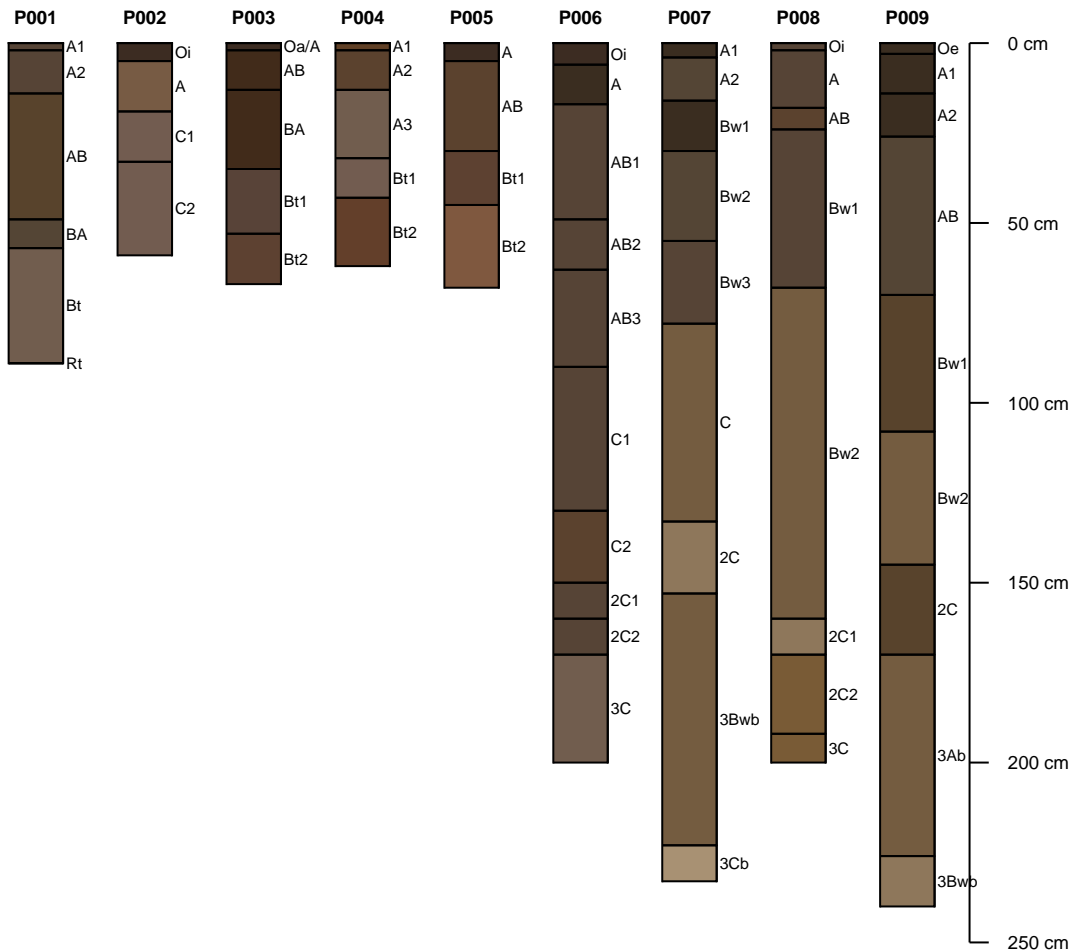
original profile index

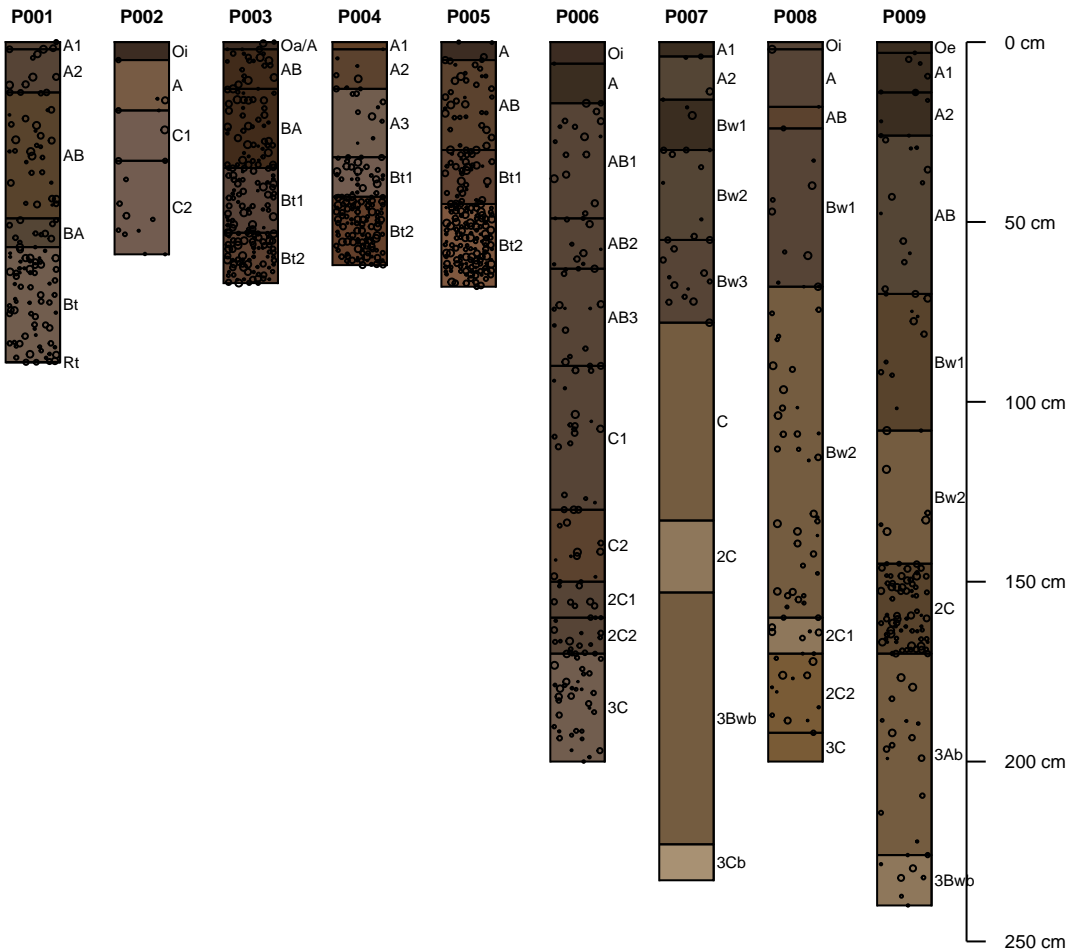


original profile index









Soil Textures

■ Sample RV (0.5)

□ Low-High Range (0.05–0.95)

