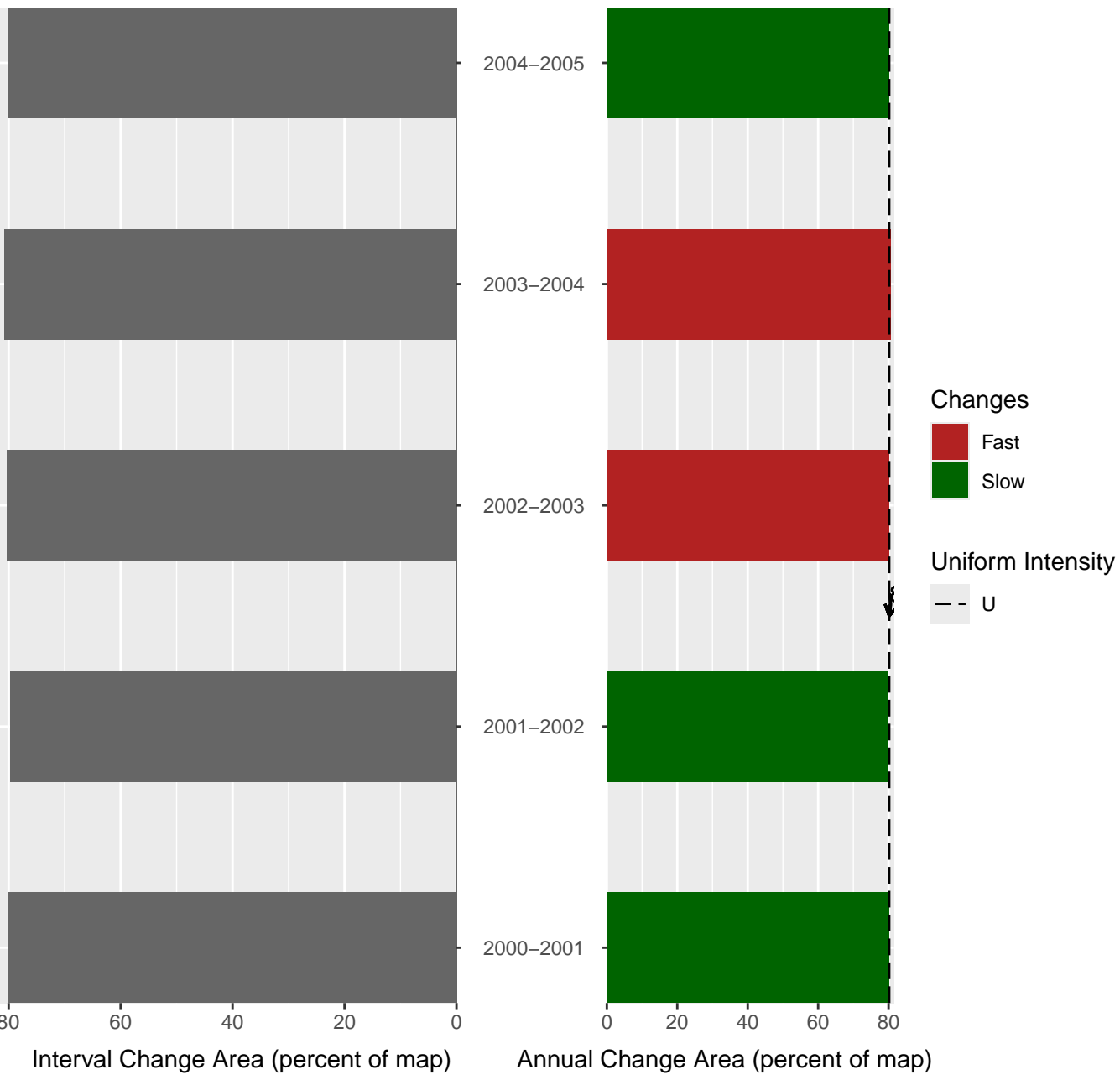
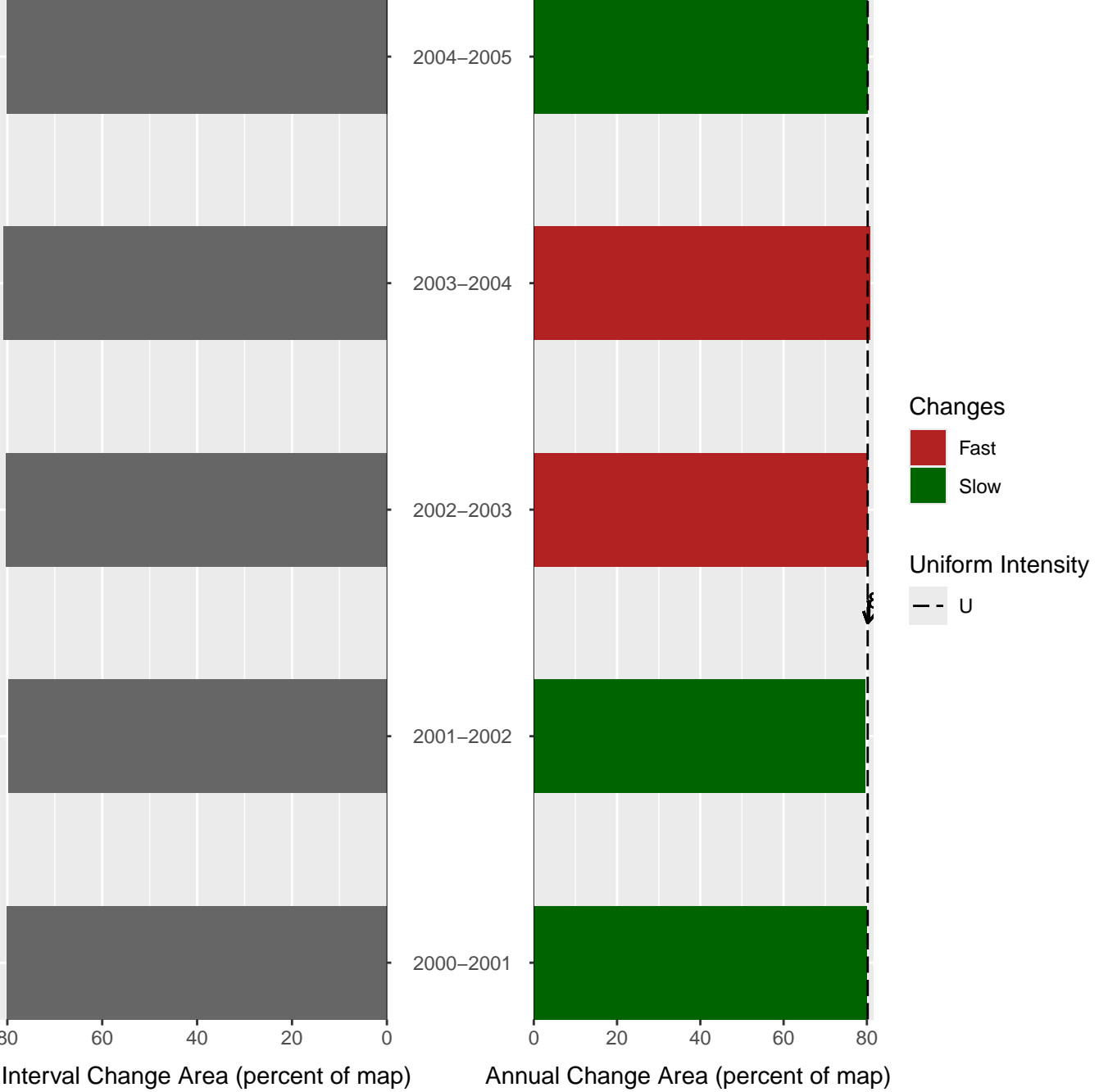
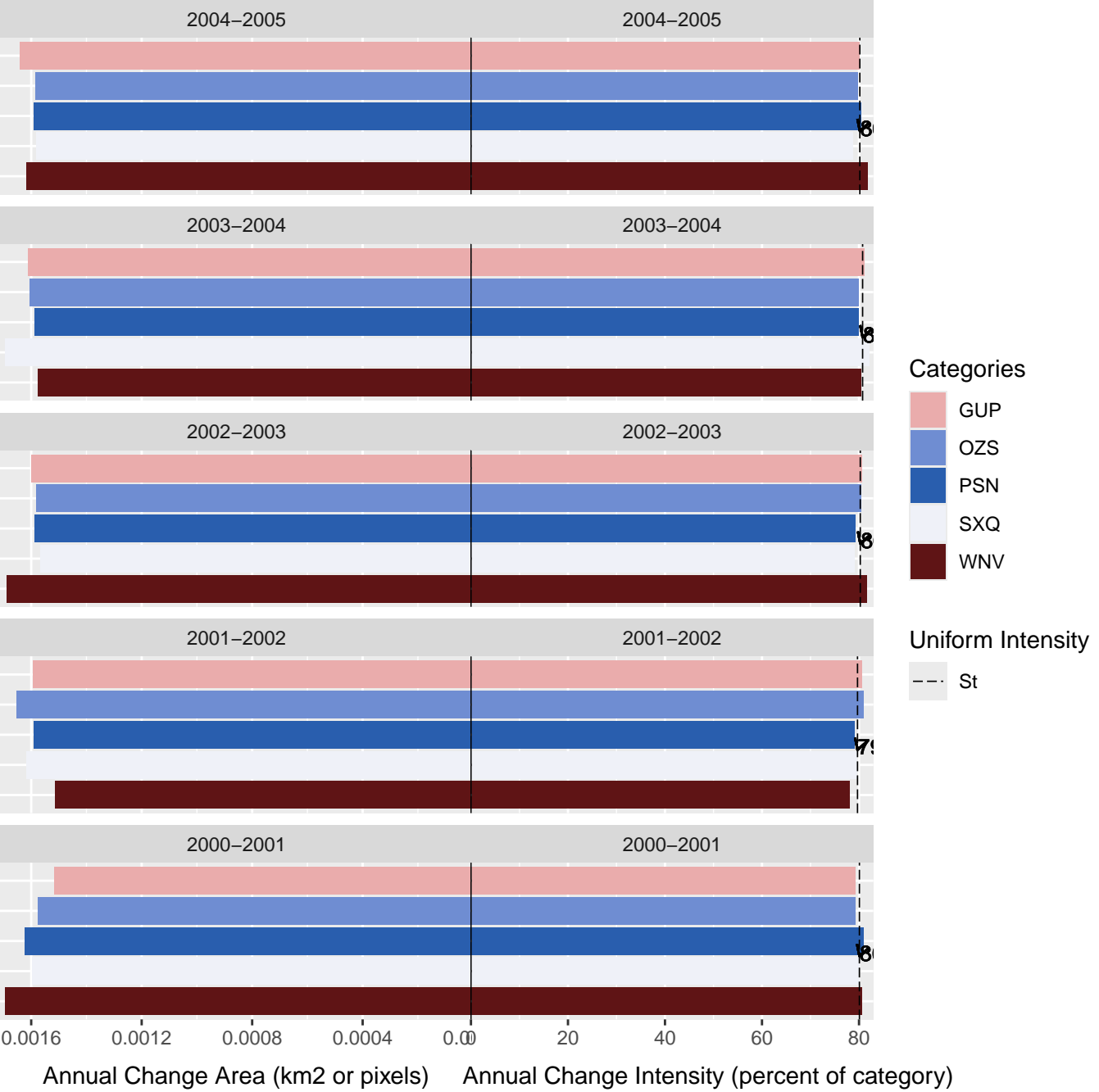


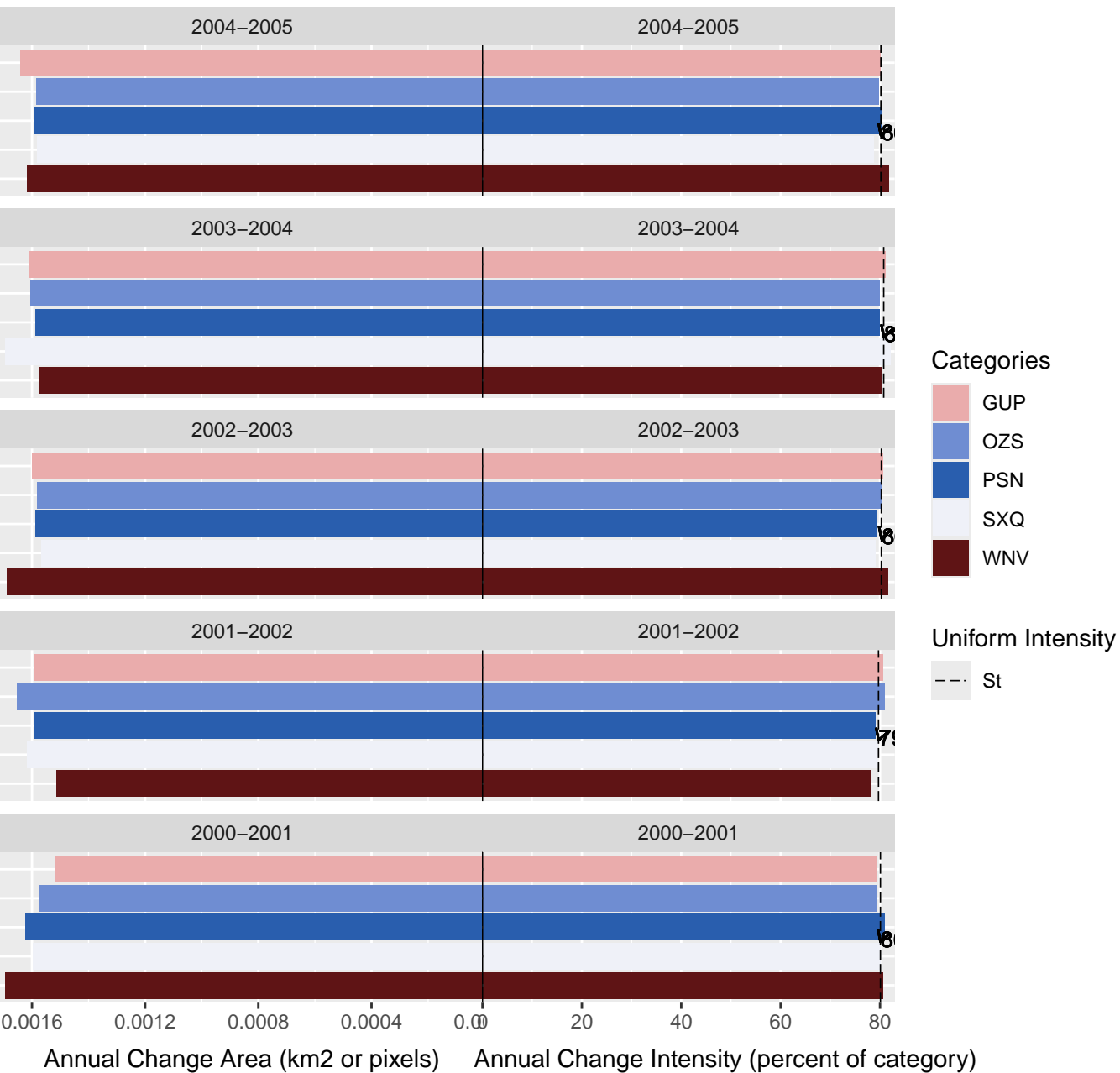
# Main Title

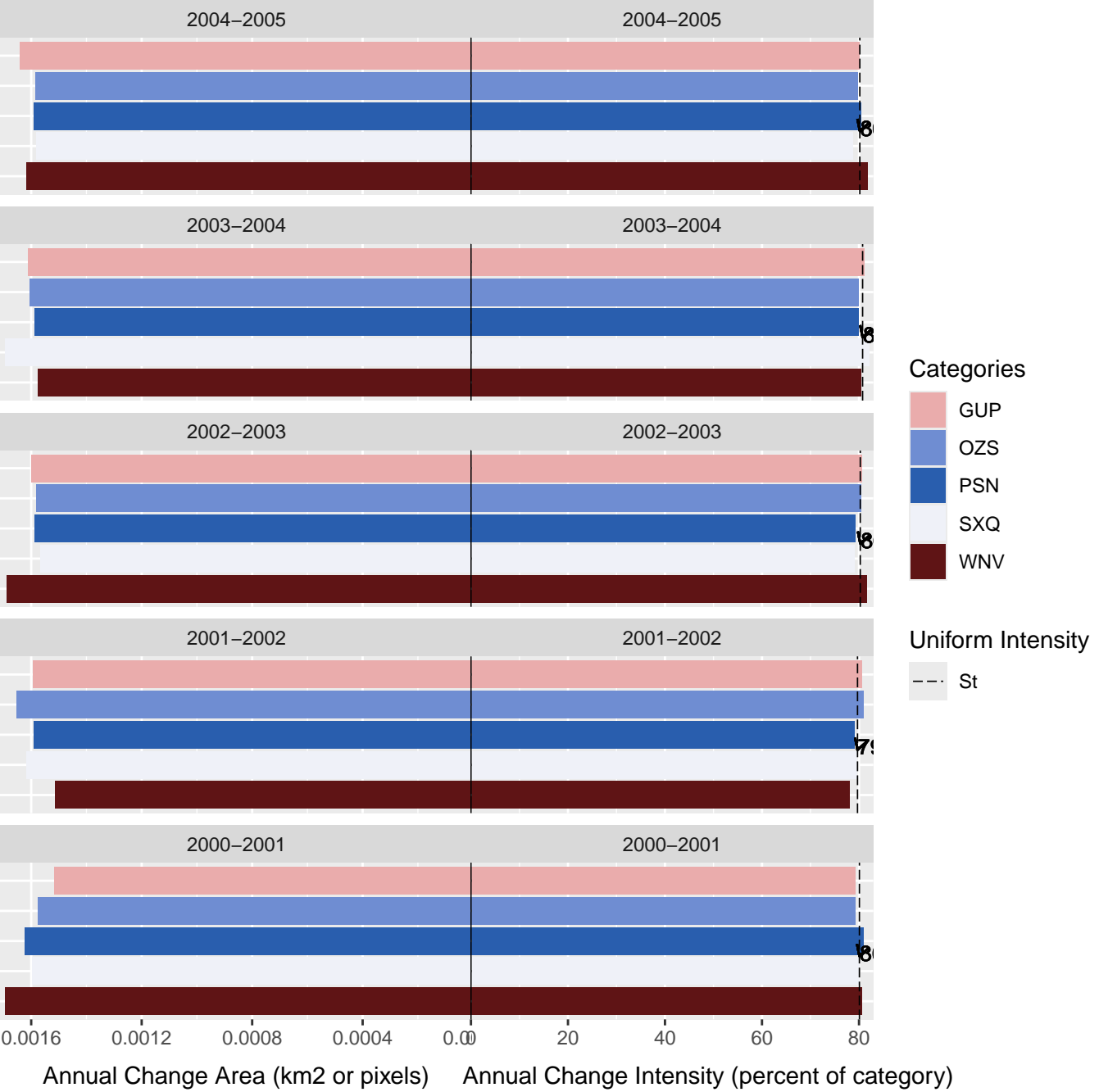


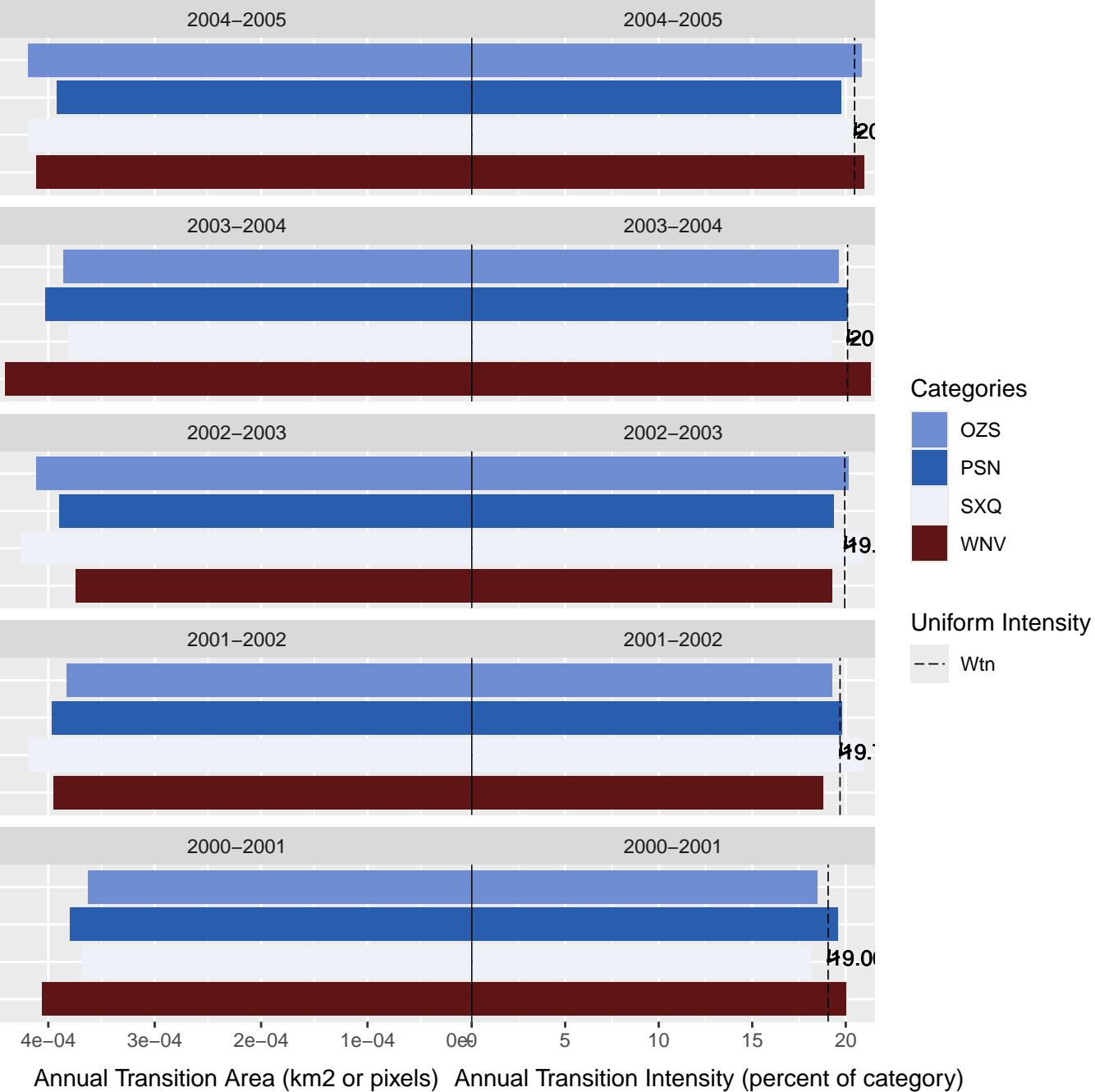




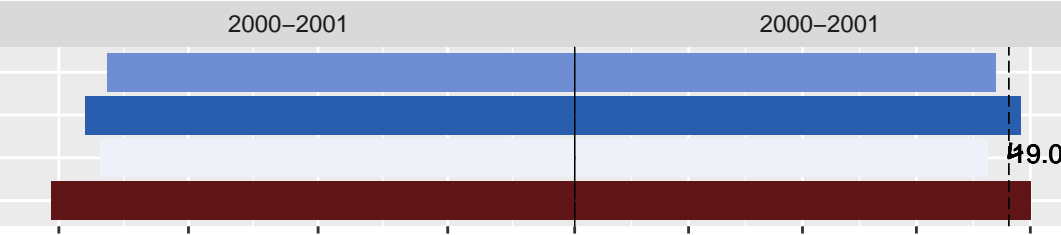




# Main Title







# Main Title



## Categories

- OZS
- PSN
- SXQ
- WNV

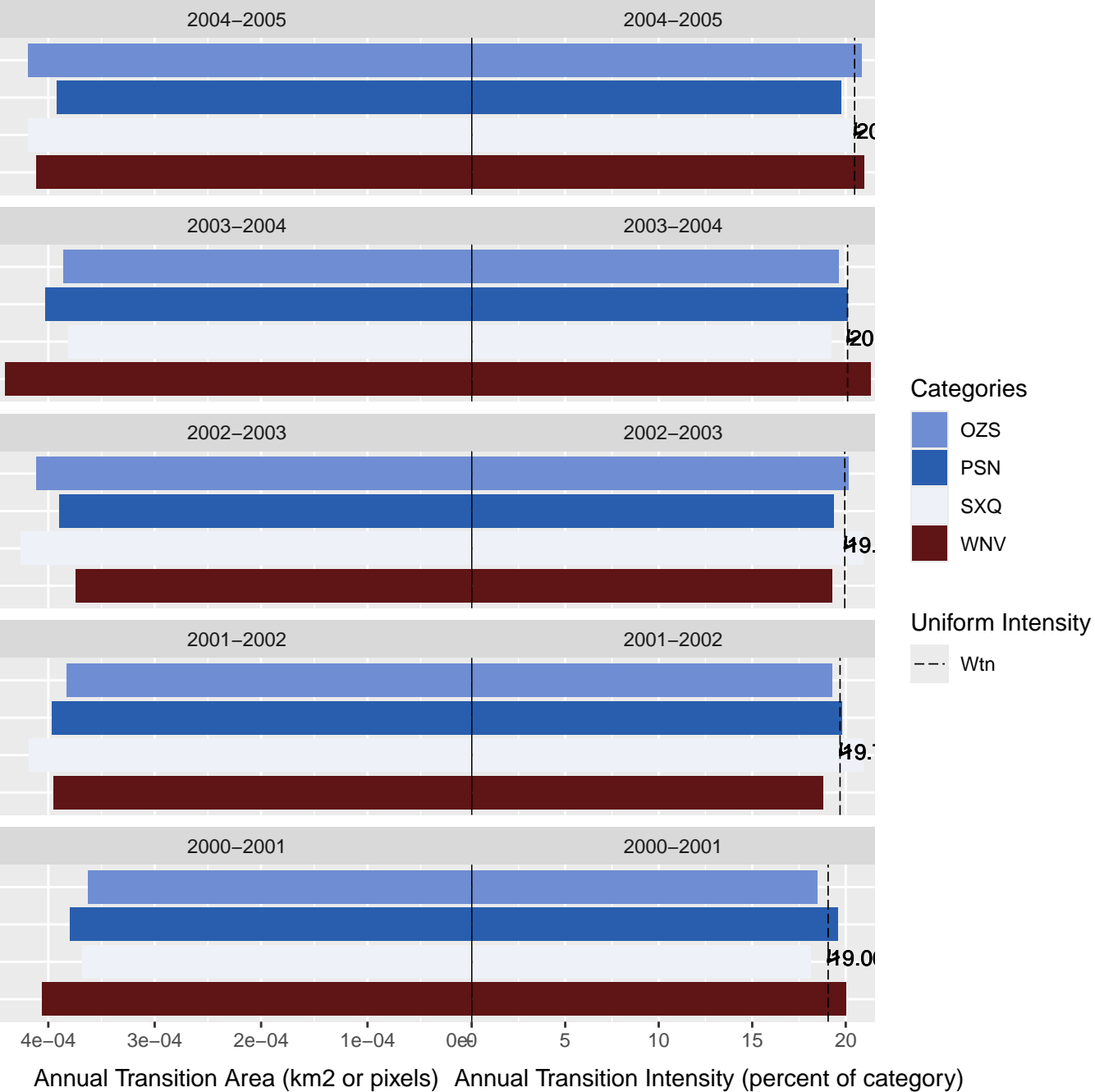
## Uniform Intensity

- Wtn

4e-04 3e-04 2e-04 1e-04 0e0 5 10 15 20

Annual Transition Area (km<sup>2</sup> or pixels) Annual Transition Intensity (percent of category)





ories

D  
S  
Z  
Q  
V

